



STATE OF NORTH CAROLINA
DEPARTMENT OF TRANSPORTATION

BEVERLY EAVES PERDUE
GOVERNOR

Monday, August 16, 2010

EUGENE A. CONTI, JR.
SECRETARY

MEMORANDUM TO: Mr. S. Pat Ivey, PE
Division Engineer
Division 9

FROM: John C. Farley, Manager
Geographic Information Systems Unit

SUBJECT: 2008 District 1 Road System Changes

The Data Conversion Group has been authorized to make the following changes to the state road system as indicated below. We request that you make similar changes to the related maps and files in your Division and District offices, and install appropriate road number signs if necessary. We have updated our records accordingly. If our system changes do not conform to the actual conditions in the field, please return this memorandum with recommendations.

Document Number	County	Approval Date
R-2911D	ROWAN	10/24/2008

Inquiries about changes should be referred to the GIS Help Desk at (919) 707-2152.
Thank you for your assistance.

JCF

cc: BSIP
Bridge Maintenance
Division Right of Way
IMG
Pavement Management
Permit Unit
State Road Maintenance
Traffic Engineering
Traffic Surveys

MAILING ADDRESS:
NC DEPARTMENT OF TRANSPORTATION
GEOGRAPHIC INFORMATION SYSTEMS
1521 MAIL SERVICE CENTER
RALEIGH NC 27699-1521

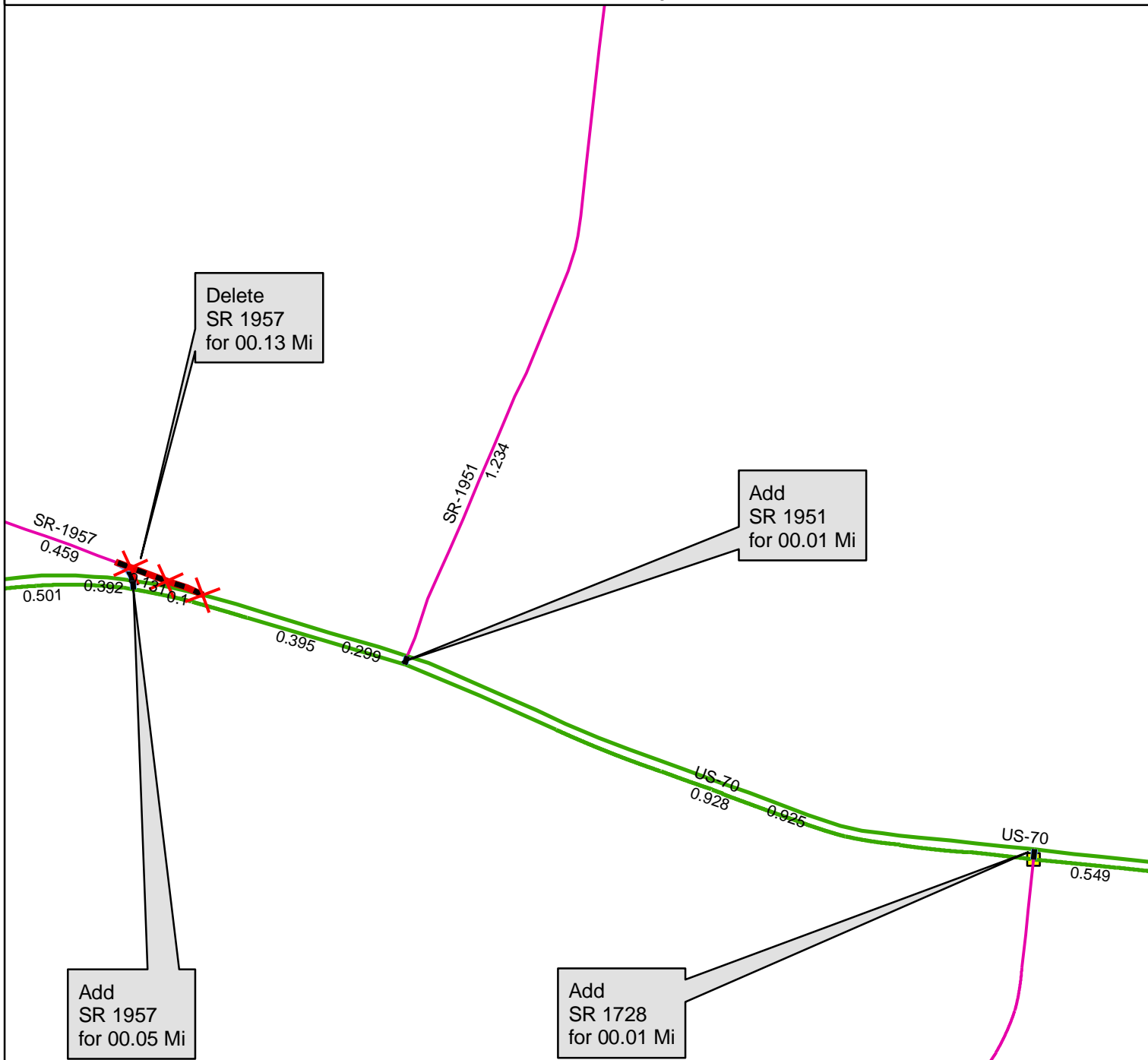

NCDOT
WWW.NCDOT.ORG/IT/GIS

Delivery Address:
41 01 CAPITAL BLVD.
RALEIGH, NC 27604
PHONE: (919) 707-2152
FAX: (919) 707-2214









2008 ROAD SYSTEM CHANGES

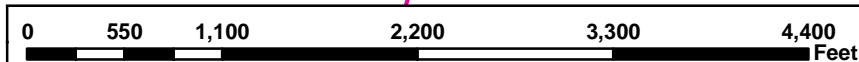
DOCUMENT NUMBER	COUNTY	APPROVAL DATE	NEW NUMBER	EXISTING NUMBER	STREET NAME	LENGTH (miles)	TYPE OF CHANGE	REMARKS (See Attached Map)
R-2911D	ROWAN	10/24/2008		SR 1957		0.13	SYSTEM DELETION VIA TIP	MAP A, SEGMENT
R-2911D	ROWAN	10/24/2008		SR 1957		0.05	SYSTEM ADDITION - EXISTING VIA TIP	MAP A, SEGMENT
R-2911D	ROWAN	10/24/2008		SR 1951		0.01	SYSTEM ADDITION - EXISTING VIA TIP	MAP A, SEGMENT
R-2911D	ROWAN	10/24/2008		SR 1728		0.01	SYSTEM ADDITION - EXISTING VIA TIP	MAP A, SEGMENT
R-2911D	ROWAN	10/24/2008	SR 2816	SR 1739		0.76	SYSTEM REASSIGNMENT VIA TIP	MAP B, SEGMENT
R-2911D	ROWAN	10/24/2008		NC 801		0.02	SYSTEM ADDITION - EXISTING VIA TIP	MAP B, SEGMENT
R-2911D	ROWAN	10/24/2008		SR 1739		0.20	SYSTEM DELETION VIA TIP	MAP B, SEGMENT
R-2911D	ROWAN	10/24/2008		SR 1739		0.08	SYSTEM ADDITION - EXISTING VIA TIP	MAP B, SEGMENT
R-2911D	ROWAN	10/24/2008		SR 1741		0.01	SYSTEM ADDITION - EXISTING VIA TIP	MAP C, SEGMENT
R-2911D	ROWAN	10/24/2008		SR 1740		0.01	SYSTEM ADDITION - EXISTING VIA TIP	MAP C, SEGMENT

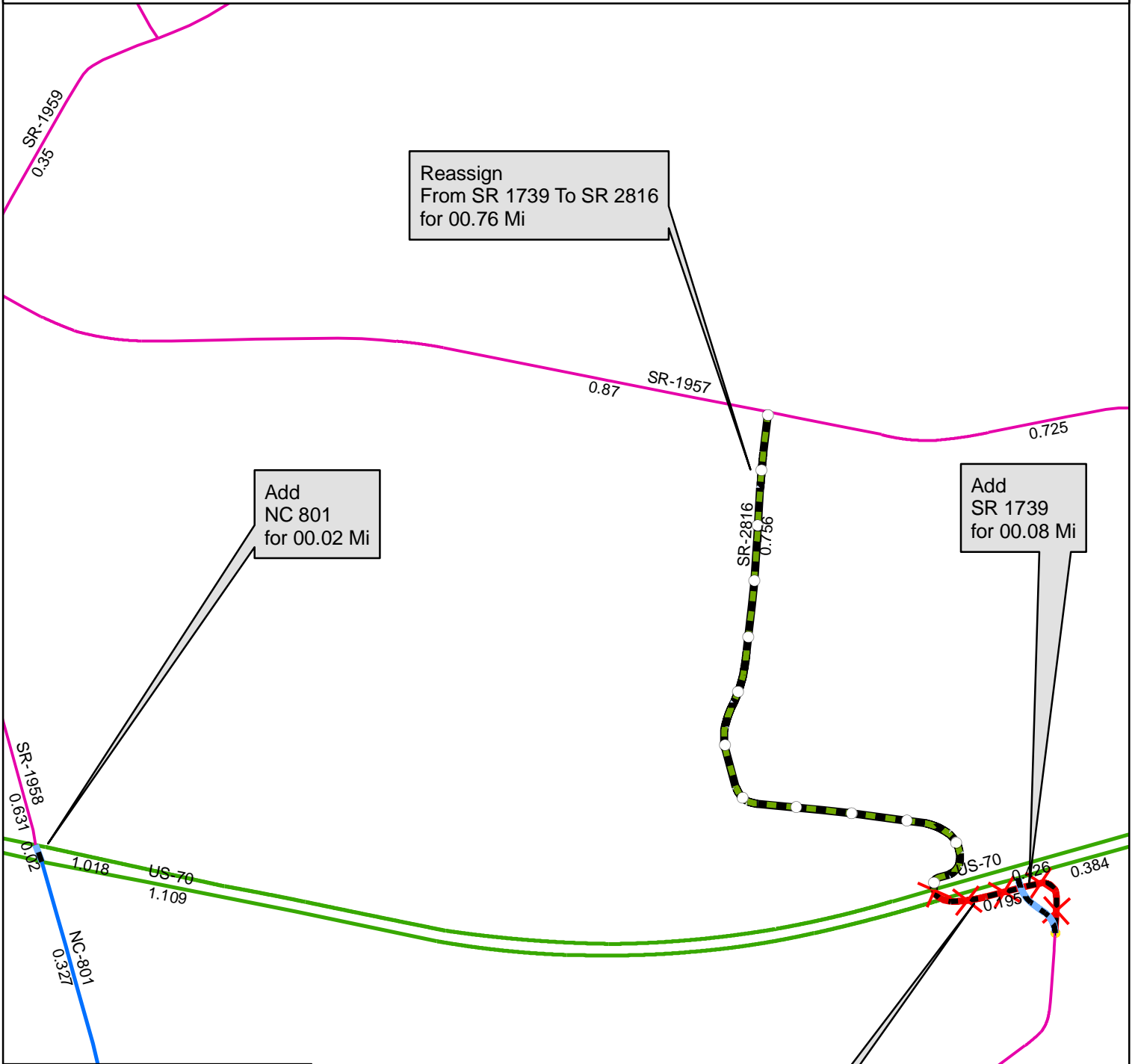
Map A



Legend

-  Addition
-  Deletion
-  Reassignment
-  SR
-  NC
-  US
-  Interstate
-  Ramp




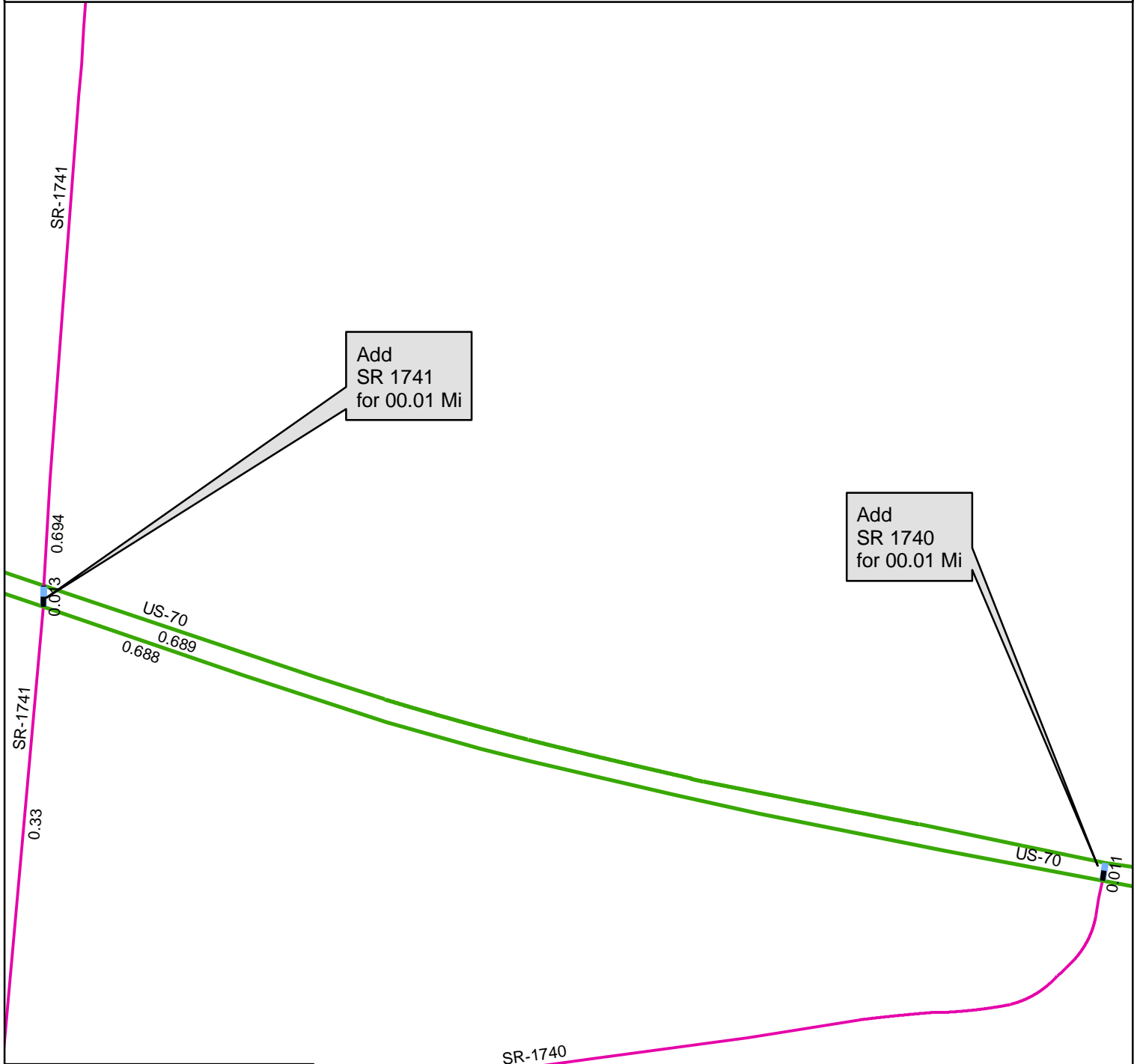


Legend

- Addition
- Deletion
- Reassignment
- SR
- NC
- US
- Interstate
- Ramp

N





Legend

- Addition
- Deletion
- Reassignment
- SR
- NC
- US
- Interstate
- Ramp

N

gis
NGDOT

