



STATE OF NORTH CAROLINA
DEPARTMENT OF TRANSPORTATION

MICHAEL F. EASLEY
GOVERNOR

Friday, 07 November, 2008

LYNDO TIPPETT
SECRETARY

MEMORANDUM TO: Mr. Terry R. Gibson, PE
Division Engineer
Division 6

FROM: Information, and Mapping Unit

SUBJECT: 2008 District 2 Road System Changes

The Road Inventory Information Section has been authorized to make the following changes to the state road system as indicated below. We request that you make similar changes to the related maps and files in your Division and District offices, and install appropriate road number signs if necessary. We have updated our records and county maps accordingly. If our system changes do not conform to the actual conditions in the field, please return this memorandum with recommendations.

Petition Number	County	Approval Date
48851	CUMBERLAND	10/2/2008

Inquires about changes should be referred to one of the following: For Primary Roads call Paulette Smith at (919)-212-6100, and for Secondary Roads call Ron Tucker at (919)-212-6085. Thank you for your assistance.

HRC
enclosures ()

- cc: BSIP
- Bridge Maintenance
- Division Right of Way
- GIS
- Pavement Management
- Permit Unit
- State Road Maintenance
- Traffic Engineering
- Traffic Surveys

2008 ROAD SYSTEM CHANGES

PETITION NUMBER	COUNTY	APPROVAL DATE	NEW NUMBER	EXISTING NUMBER	STREET NAME	LENGTH (miles)	TYPE OF CHANGE	REMARKS (See Attached Map)
48851	CUMBERLAND	10/2/2008	SR 4145		TURRET DRIVE	0.12	SYSTEM ADDITION VIA PETITION	MAP A, SEGMENT 1
48851	CUMBERLAND	10/2/2008	SR 4144		LEWIS CLARK DRIVE	0.17	SYSTEM ADDITION VIA PETITION	MAP A, SEGMENT 1
48851	CUMBERLAND	10/2/2008	SR 4143		PAGEANT COURT	0.05	SYSTEM ADDITION VIA PETITION	MAP A, SEGMENT 1
48851	CUMBERLAND	10/2/2008	SR 4142		THOMAS EDISON PLACE	0.20	SYSTEM ADDITION VIA PETITION	MAP A, SEGMENT 1
48851	CUMBERLAND	10/2/2008	SR 4141		CAMP LEJEUNE COURT	0.36	SYSTEM ADDITION VIA PETITION	MAP A, SEGMENT 1
48851	CUMBERLAND	10/2/2008	SR 4140		DANIEL BOONE LANE	0.41	SYSTEM ADDITION VIA PETITION	MAP A, SEGMENT 1
48851	CUMBERLAND	10/2/2008	SR 4139		CRUMPLER DRIVE	0.23	SYSTEM ADDITION VIA PETITION	MAP A, SEGMENT 1
48851	CUMBERLAND	10/2/2008		SR 3342 EXT	PIONEER DRIVE	0.28	SYSTEM ADDITION VIA PETITION	MAP A, SEGMENT 1




PETITION: 48851

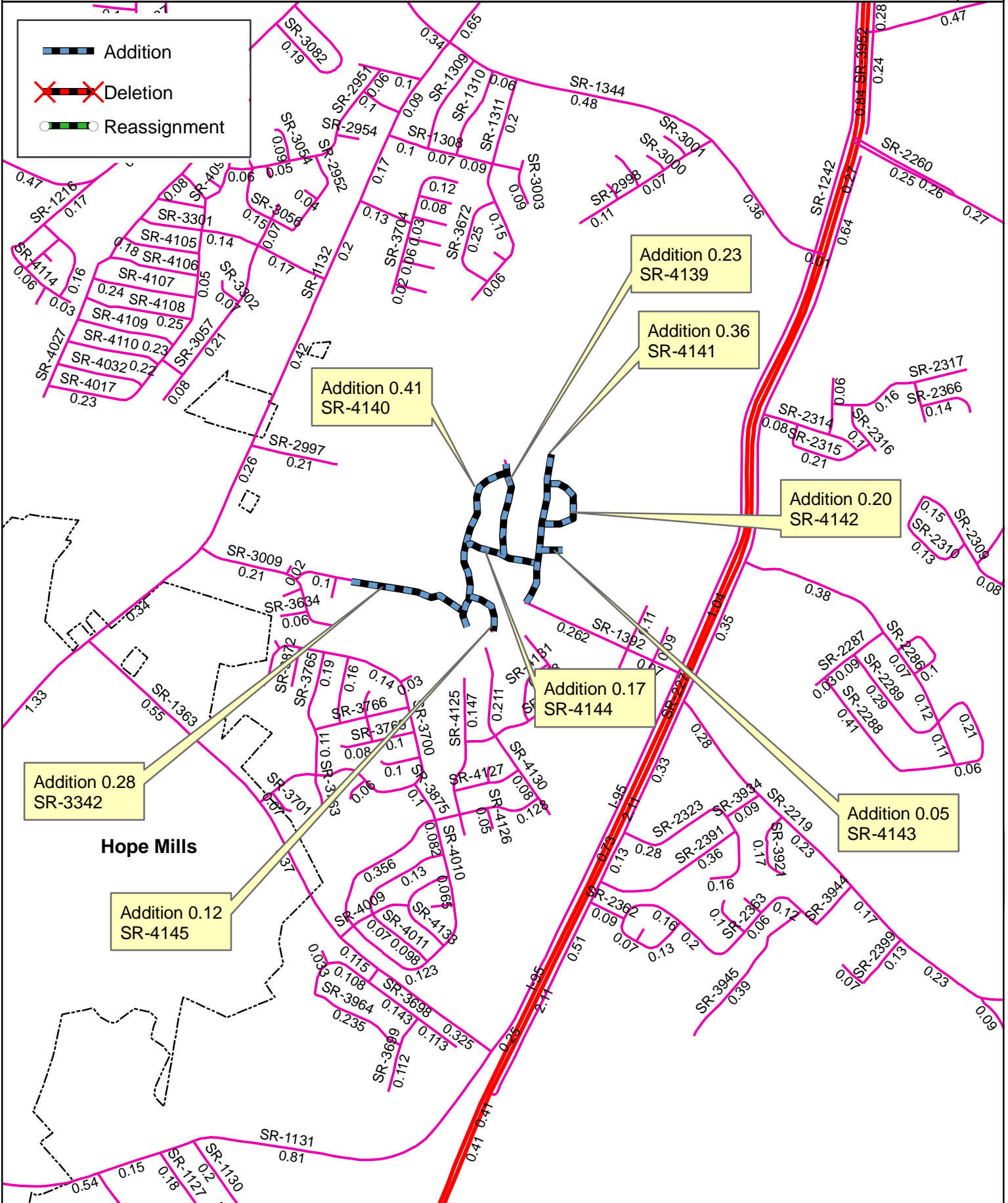
CO: Cumberland

SR #: 3342 Extension, 4139, 4140, 4141, 4142, 4143, 4144, 4145
Additions

Approval Date: 10/02/2008 Map Date: 10/21/2008



 Addition
 Deletion
 Reassignment



Source: GIS

NAME: tjb

SCALE: N/A

Map: A