



STATE OF NORTH CAROLINA  
DEPARTMENT OF TRANSPORTATION

BEVERLY EAVES PERDUE  
GOVERNOR

Friday, March 04, 2011

EUGENE A. CONTI, JR.  
SECRETARY

**MEMORANDUM TO:** Mr. Jay Swain, PE  
Division Engineer  
Division 13

**FROM:** John C. Farley, Manager  
Geographic Information Systems Unit

**SUBJECT:** 2011 District 2 Road System Changes

The Data Conversion Group has been authorized to make the following changes to the state road system as indicated below. We request that you make similar changes to the related maps and files in your Division and District offices, and install appropriate road number signs if necessary. we have updated our records accordingly. If our system changes do not conform to the actual conditions in the field, please return this memorandum with recommendations.

Document Number	County	Approval Date
B-3119	BUNCOMBE	9/24/2008

Inquiries about changes should be referred to the GIS Help Desk at (919) 707-2152.  
Thank you for your assistance.

JCF

cc: BSIP  
Bridge Maintenance  
Division Right of Way  
IMG  
Pavement Management  
Permit Unit  
State Road Maintenance  
Traffic Engineering  
Traffic Surveys

# 2011 ROAD SYSTEM CHANGES

<b>DOCUMENT NUMBER</b>	<b>COUNTY</b>	<b>APPROVAL DATE</b>	<b>NEW NUMBER</b>	<b>EXISTING NUMBER</b>	<b>STREET NAME</b>	<b>LENGTH (miles)</b>	<b>TYPE OF CHANGE</b>	<b>REMARKS (See Attached Map)</b>
B-3119	BUNCOMBE	9/24/2008		SR 2804		0.04	SYSTEM DELETION VIA TIP	MAP , SEGMENT
B-3119	BUNCOMBE	9/24/2008		SR 2804		0.04	SYSTEM ADDITION - EXISTING VIA TIP	MAP , SEGMENT
B-3119	BUNCOMBE	9/24/2008		SR 2786	NESBITT'S CHAPEL RD	0.09	SYSTEM DELETION VIA TIP	MAP , SEGMENT
B-3119	BUNCOMBE	9/24/2008		SR 2786	NESBITT'S CHAPEL RD	0.09	SYSTEM ADDITION - EXISTING VIA TIP	MAP , SEGMENT









Add  
SR 2786  
Nesbitt's Chapel Rd  
for .09 Mi

Delete  
SR 2786  
Nesbitt's Chapel Rd  
for .09 Mi

Delete  
SR 2804  
for .04 Mi

Add  
SR 2804  
for .04 Mi

**Legend**

-  Addition
-  Deletion
-  Reassignment
-  SR
-  NC
-  US
-  Interstate
-  Ramp

