



STATE OF NORTH CAROLINA
DEPARTMENT OF TRANSPORTATION

MICHAEL F. EASLEY
GOVERNOR

Monday, 03 November, 2008

LYNDO TIPPETT
SECRETARY

MEMORANDUM TO: Mr. Mike Mills, PE
Division Engineer
Division 7

FROM: Information, and Mapping Unit

SUBJECT: 2008 District 1 Road System Changes

The Road Inventory Information Section has been authorized to make the following changes to the state road system as indicated below. We request that you make similar changes to the related maps and files in your Division and District offices, and install appropriate road number signs if necessary. We have updated our records and county maps accordingly. If our system changes do not conform to the actual conditions in the field, please return this memorandum with recommendations.

Petition Number	County	Approval Date
48826	ALAMANCE	9/4/2008

Inquires about changes should be referred to one of the following: For Primary Roads call Paulette Smith at (919)-212-6100, and for Secondary Roads call Ron Tucker at (919)-212-6085. Thank you for your assistance.

HRC
enclosures ()

cc: BSIP
Bridge Maintenance
Division Right of Way
GIS
Pavement Management
Permit Unit
State Road Maintenance
Traffic Engineering
Traffic Surveys

2008 ROAD SYSTEM CHANGES

PETITION NUMBER	COUNTY	APPROVAL DATE	NEW NUMBER	EXISTING NUMBER	STREET NAME	LENGTH (miles)	TYPE OF CHANGE	REMARKS (See Attached Map)
48826	ALAMANCE	9/4/2008	SR 2633		VARNALS COURT	0.09	SYSTEM ADDITION VIA PETITION	MAP , SEGMENT
48826	ALAMANCE	9/4/2008	SR 2632		MATTIE FLORENCE DRIVE	0.40	SYSTEM ADDITION VIA PETITION	MAP , SEGMENT
48826	ALAMANCE	9/4/2008	SR 2631		CENTURY COURT	0.10	SYSTEM ADDITION VIA PETITION	MAP , SEGMENT
48826	ALAMANCE	9/4/2008	SR 2630		BYERS COURT	0.06	SYSTEM ADDITION VIA PETITION	MAP , SEGMENT
48826	ALAMANCE	9/4/2008	SR 2629		LAZY LANE	0.07	SYSTEM ADDITION VIA PETITION	MAP , SEGMENT
48826	ALAMANCE	9/4/2008	SR 2628		WILLIAM NEWLIN DRIVE	0.30	SYSTEM ADDITION VIA PETITION	MAP , SEGMENT
48826	ALAMANCE	9/4/2008	SR 2627		SHELLY GRAHAM DRIVE	0.68	SYSTEM ADDITION VIA PETITION	MAP , SEGMENT

PETITION: 48826

CO: Alamance




SR #: 2627 2628 2629 2630 2631

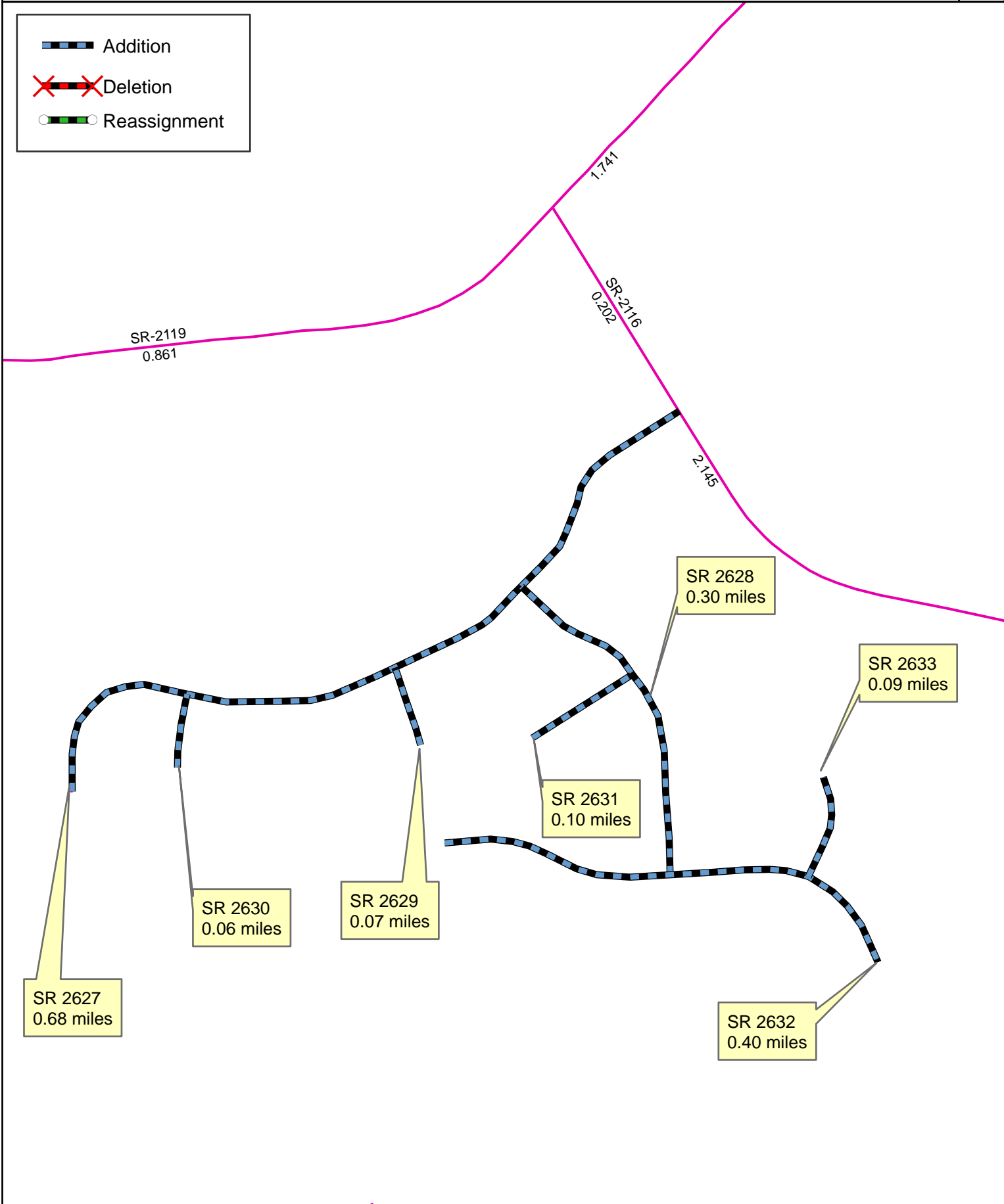
Approval Date: 04 Sept. 08 Map Date: 24 Oct. 08

2632 2633 _____



Legend:

-  Addition
-  Deletion
-  Reassignment



Source: Plat

NAME: RBT

SCALE: NA

Map: X