



STATE OF NORTH CAROLINA
DEPARTMENT OF TRANSPORTATION

MICHAEL F. EASLEY
GOVERNOR

Monday, 03 November, 2008

LYNDO TIPPETT
SECRETARY

MEMORANDUM TO: Mr. Mike Mills, PE
Division Engineer
Division 7

FROM: Information, and Mapping Unit

SUBJECT: 2008 District 1 Road System Changes

The Road Inventory Information Section has been authorized to make the following changes to the state road system as indicated below. We request that you make similar changes to the related maps and files in your Division and District offices, and install appropriate road number signs if necessary. We have updated our records and county maps accordingly. If our system changes do not conform to the actual conditions in the field, please return this memorandum with recommendations.

Petition Number	County	Approval Date
48825	ALAMANCE	9/4/2008

Inquires about changes should be referred to one of the following: For Primary Roads call Paulette Smith at (919)-212-6100, and for Secondary Roads call Ron Tucker at (919)-212-6085. Thank you for your assistance.

HRC
enclosures ()

- cc: BSIP
Bridge Maintenance
Division Right of Way
GIS
Pavement Management
Permit Unit
State Road Maintenance
Traffic Engineering
Traffic Surveys

2008 ROAD SYSTEM CHANGES

PETITION NUMBER	COUNTY	APPROVAL DATE	NEW NUMBER	EXISTING NUMBER	STREET NAME	LENGTH (miles)	TYPE OF CHANGE	REMARKS (See Attached Map)
48825	ALAMANCE	9/4/2008	SR 2626		NORTHSTREAM CT.	0.21	SYSTEM ADDITION VIA PETITION	MAP , SEGMENT
48825	ALAMANCE	9/4/2008	SR 2625		FARM POND RD.	0.13	SYSTEM ADDITION VIA PETITION	MAP , SEGMENT
48825	ALAMANCE	9/4/2008	SR 2624		MILLBROOK COURT	0.16	SYSTEM ADDITION VIA PETITION	MAP , SEGMENT
48825	ALAMANCE	9/4/2008	SR 2623		MILLBROOK DR.	0.95	SYSTEM ADDITION VIA PETITION	MAP , SEGMENT




PETITION: 48825

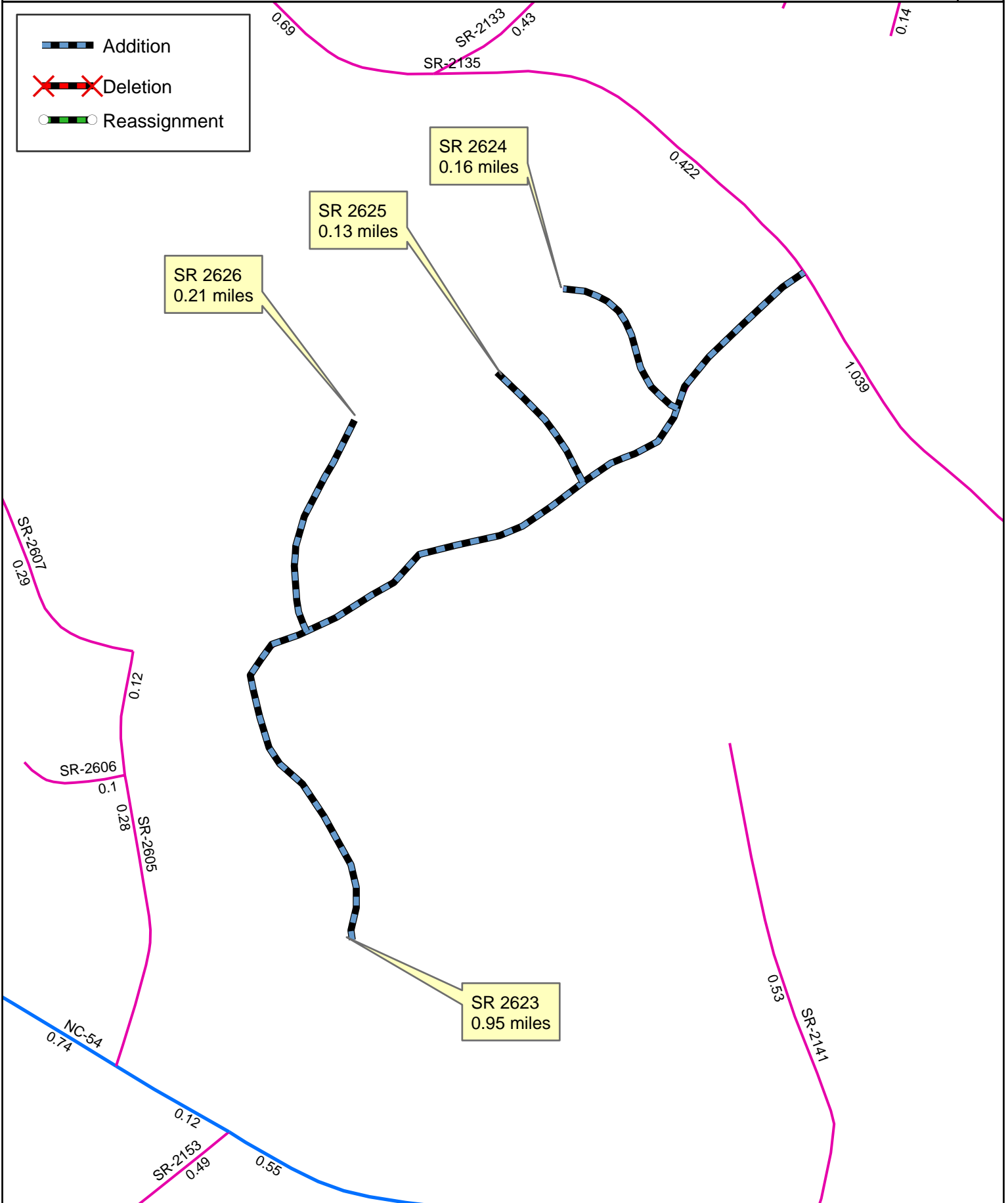
CO: Alamance

SR #: 2624 2625 2626 2623 _____

Approval Date: 04 Sept. 08 Map Date: 21 Oct. 08



 Addition
 Deletion
 Reassignment



Source: Plat

NAME: RBT

SCALE: NA

Map: X