



STATE OF NORTH CAROLINA
DEPARTMENT OF TRANSPORTATION

MICHAEL F. EASLEY
GOVERNOR

Thursday, September 04, 2008

LYNDO TIPPETT
SECRETARY

MEMORANDUM TO: Mr. Jay Swain, PE
Division Engineer
Division 13

FROM: Information, Mapping, and Graphics Unit

SUBJECT: 2008 District 2 Road System Changes

The Road Inventory Information Section has been authorized to make the following changes to the state road system as indicated below. We request that you make similar changes to the related maps and files in your Division and District offices, and install appropriate road number signs if necessary. We have updated our records and county maps accordingly. If our system changes do not conform to the actual conditions in the field, please return this memorandum with recommendations.

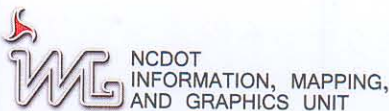
Municipality	County	Approval Date
ASHEVILLE	BUNCOMBE	8/7/2008

Inquires about changes should be referred to one of the following: Ron Tucker at (919) 212-6080 or Tom Schroder at (919) 212-6090. If you have further questions, please contact Hardee Cox, Road Inventory Information Section Manager at (919) 212-6060. Thank you for your assistance.

HRC
enclosures ()

cc: BSIP
Bridge Maintenance
Division Right of Way
GIS
Pavement Management
Permit Unit
State Road Maintenance
Traffic Engineering
Traffic Surveys

MAILING ADDRESS:
NC DEPARTMENT OF TRANSPORTATION
INFORMATION, MAPPING AND GRAPHICS UNIT
1587 MAIL SERVICE CENTER
RALEIGH NC 27699-1587



LOCATION:
3401 CARL SANDBURG CT.
RALEIGH, NC 27610

2008 ROAD SYSTEM CHANGES

MUNICIPALITY	COUNTY	APPROVAL DATE	NEW NUMBER	EXISTING NUMBER	STREET NAME	LENGTH (miles)	TYPE OF CHANGE	REMARKS (See Attached Map)
ASHEVILLE	BUNCOMBE	8/7/2008		SR 3643		0.23	SYSTEM DELETION VIA MUNICIPAL AGREEMENT	MAP , SEGMENT
ASHEVILLE	BUNCOMBE	8/7/2008		SR 3628		0.37	SYSTEM DELETION VIA MUNICIPAL AGREEMENT	MAP , SEGMENT
ASHEVILLE	BUNCOMBE	8/7/2008		SR 3577		0.22	SYSTEM DELETION VIA MUNICIPAL AGREEMENT	MAP , SEGMENT
ASHEVILLE	BUNCOMBE	8/7/2008		SR 3541		0.30	SYSTEM DELETION VIA MUNICIPAL AGREEMENT	MAP , SEGMENT
ASHEVILLE	BUNCOMBE	8/7/2008		SR 3535		0.13	SYSTEM DELETION VIA MUNICIPAL AGREEMENT	MAP , SEGMENT
ASHEVILLE	BUNCOMBE	8/7/2008		SR 3534		0.25	SYSTEM DELETION VIA MUNICIPAL AGREEMENT	MAP , SEGMENT
ASHEVILLE	BUNCOMBE	8/7/2008		SR 3436		0.15	SYSTEM DELETION VIA MUNICIPAL AGREEMENT	MAP , SEGMENT
ASHEVILLE	BUNCOMBE	8/7/2008		SR 3435		0.24	SYSTEM DELETION VIA MUNICIPAL AGREEMENT	MAP , SEGMENT
ASHEVILLE	BUNCOMBE	8/7/2008		SR 3316		0.10	SYSTEM DELETION VIA MUNICIPAL AGREEMENT	MAP , SEGMENT

MUN AGR: 10/1302/08-08

CO: BUNCOMBE

SR #: 3316 3541 3628 _____

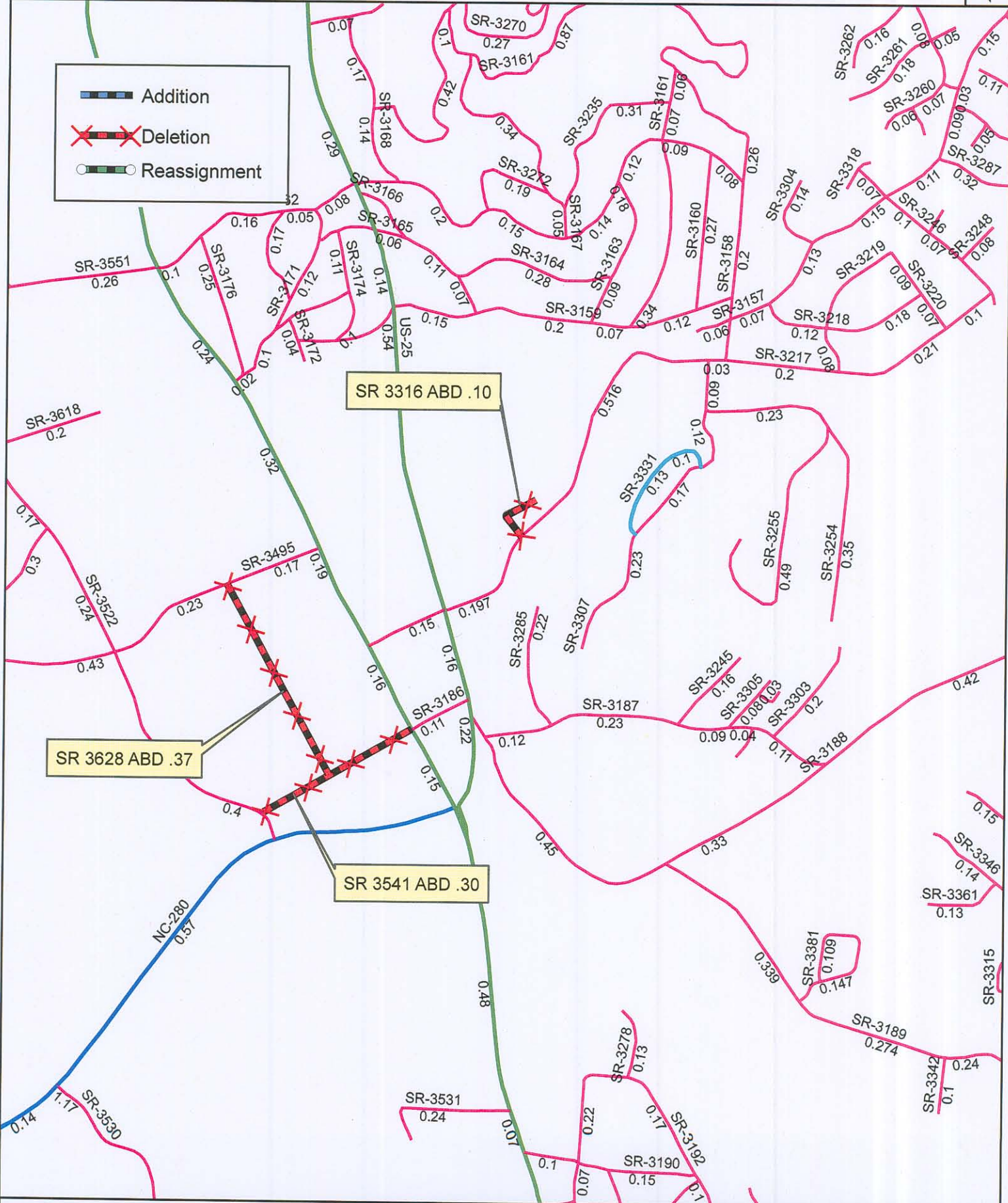
Approval Date: 08/07/08

Map Date: 09/04/08



Legend:

- Addition
- Deletion
- Reassignment



Source: XXXXXXXX

NAME: GBW

SCALE: XXX

Map: X

MUN AGR: 10/1302/08-08




CO: BUNCOMBE

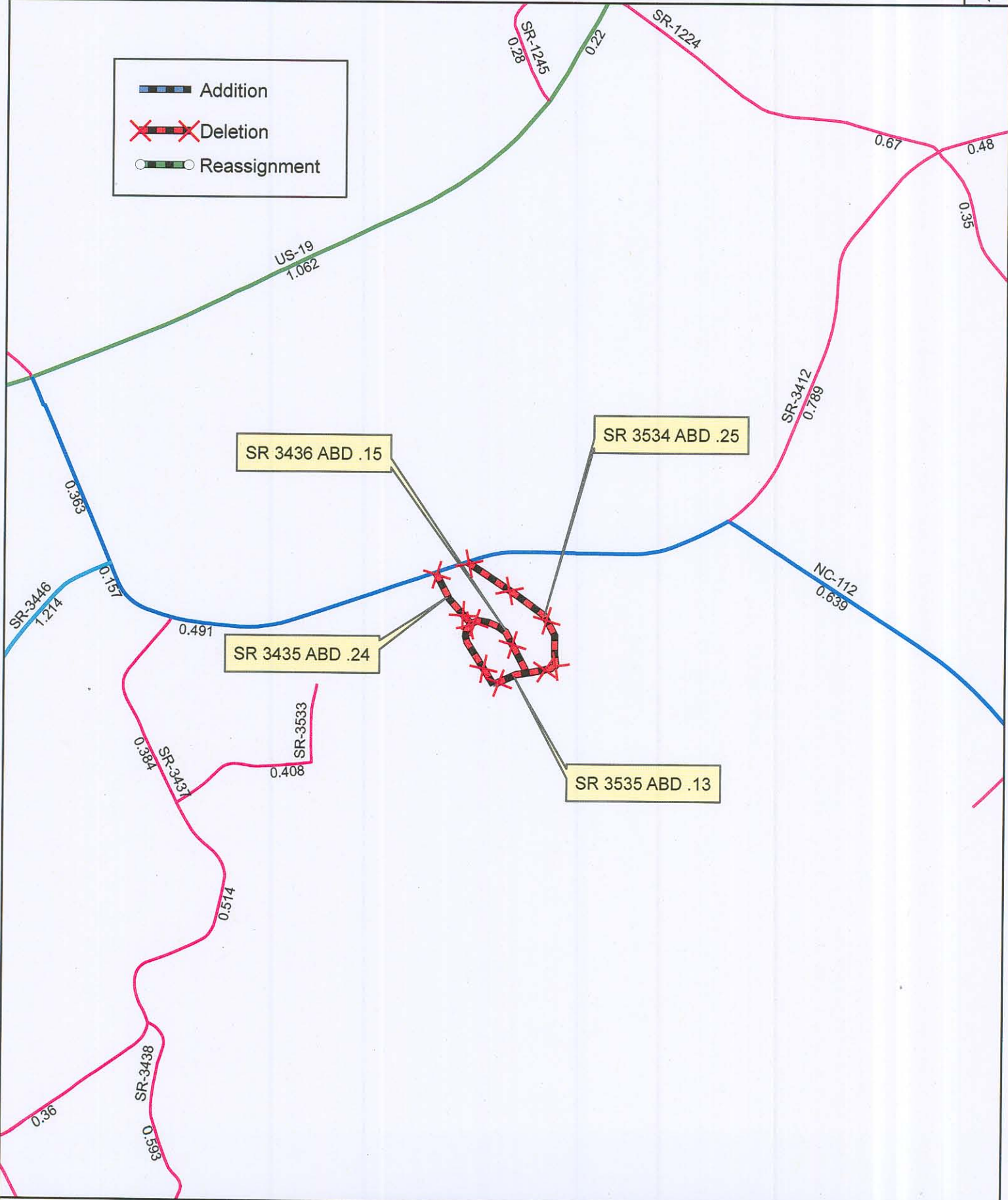
SR #: 3435 3436 3534 3535 _____

Approval Date: 08/07/08

Map Date: 09/04/08



 Addition
 Deletion
 Reassignment



Source: XXXXXXXX

NAME: GBW

SCALE: XXX

Map: X

MUN AGR: 10/1302/08-08

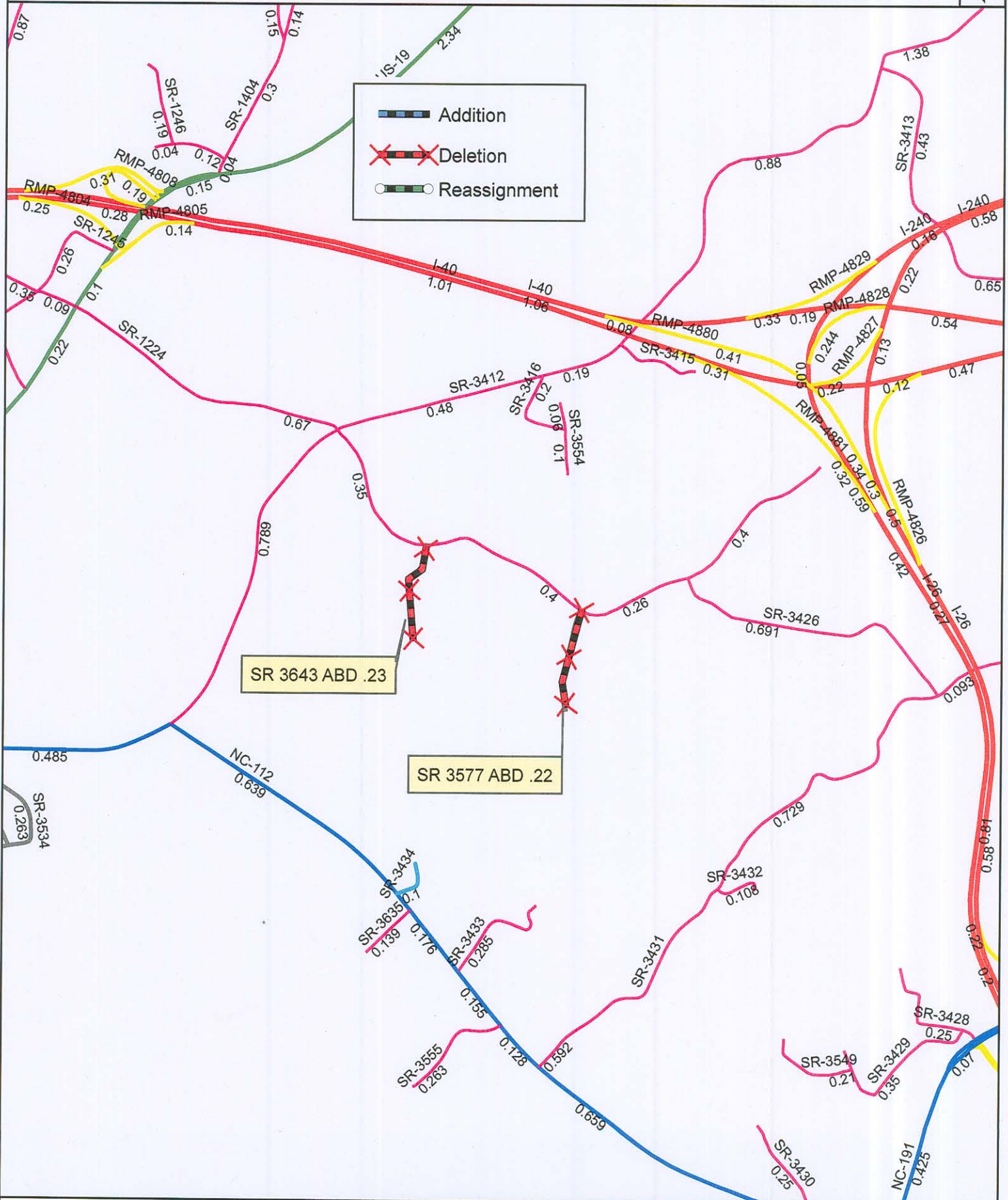
CO: BUNCOMBE

SR #: 3643

3577

Approval Date: 08/07/08

Map Date: 09/04/08



Source: XXXXXXXX

NAME: GBW

SCALE: XXX

Map: X