



STATE OF NORTH CAROLINA
DEPARTMENT OF TRANSPORTATION

BEVERLY EAVES PERDUE
GOVERNOR

Monday, December 03, 2012

EUGENE A. CONTI, JR
SECRETARY

MEMORANDUM TO: Mr. Michael A. Pettyjohn, PE
Division Engineer
Division 11

FROM: John C. Farley, Manager
Geographic Information Systems Unit

SUBJECT: 2010 District 2 Road System Changes **-REVISED**

The Data Conversion Group has been authorized to make the following changes to the state road system as indicated below. We request that you make similar changes to the related maps and files in your Division and District offices, and install appropriate road number signs if necessary. we have updated our records accordingly. If our system changes do not conform to the actual conditions in the field, please return this memorandum with recommendations.

Document Number	County	Approval Date
R-2237B	CALDWELL	8/15/2008

Inquiries about changes should be referred to the GIS Help Desk at (919) 707-2152.
Thank you for your assistance.

JCF

- cc: BSIP
- Bridge Maintenance
- Division Right of Way
- IMG
- Pavement Management
- Permit Unit
- State Road Maintenance
- Traffic Engineering
- Traffic Surveys

2010 ROAD SYSTEM CHANGES

TIP	COUNTY	APPROVAL DATE	NEW ROUTE	EXISTING ROUTE	STREET NAME	LENGTH (miles)	TYPE OF CHANGE	REMARKS (See Attached Map)
R-2237B	CALDWELL	8/15/2008	SR 1433	SR 1371		0.05	NUMBER REASSIGNMENT VIA TIP	MAP A, SEGMENT
R-2237B	CALDWELL	8/15/2008	US 321			0.37	SYSTEM ADDITION - NEW VIA TIP	MAP A, SEGMENT
R-2237B	CALDWELL	8/15/2008	SR 1372			0.04	SYSTEM ADDITION - NEW VIA TIP	MAP A, SEGMENT
R-2237B	CALDWELL	8/15/2008	SR 1371			0.11	SYSTEM ADDITION - NEW VIA TIP	MAP A, SEGMENT
R-2237B	CALDWELL	8/15/2008	US 321			0.62	SYSTEM ADDITION - NEW VIA TIP	MAP B, SEGMENT
R-2237B	CALDWELL	8/15/2008		US 321		0.17	SYSTEM DELETION VIA TIP	MAP A, SEGMENT
R-2237B	CALDWELL	8/15/2008		SR 1434		0.11	SYSTEM DELETION VIA TIP	MAP A, SEGMENT
R-2237B	CALDWELL	8/15/2008		SR 1372		0.25	SYSTEM DELETION VIA TIP	MAP A, SEGMENT
R-2237B	CALDWELL	8/15/2008		SR 1371		0.22	SYSTEM DELETION VIA TIP	MAP A, SEGMENT
R-2237B	CALDWELL	8/15/2008		US 321		0.53	SYSTEM DELETION VIA TIP	MAP B, SEGMENT

TIP	COUNTY	APPROVAL DATE	NEW ROUTE	EXISTING ROUTE	STREET NAME	LENGTH (miles)	TYPE OF CHANGE	REMARKS (See Attached Map)
R-2237B	CALDWELL	8/15/2008	SR 1434	US 321		0.09	SYSTEM REASSIGNMENT VIA TIP	MAP A, SEGMENT
R-2237B	CALDWELL	8/15/2008	SR 1436	US 321		0.16	SYSTEM REASSIGNMENT VIA TIP	MAP B, SEGMENT
R-2237B	CALDWELL	8/15/2008	SR 1435	US 321		0.07	SYSTEM REASSIGNMENT VIA TIP	MAP B, SEGMENT

Document Number: R-2237B

Map Date: 08/20/10

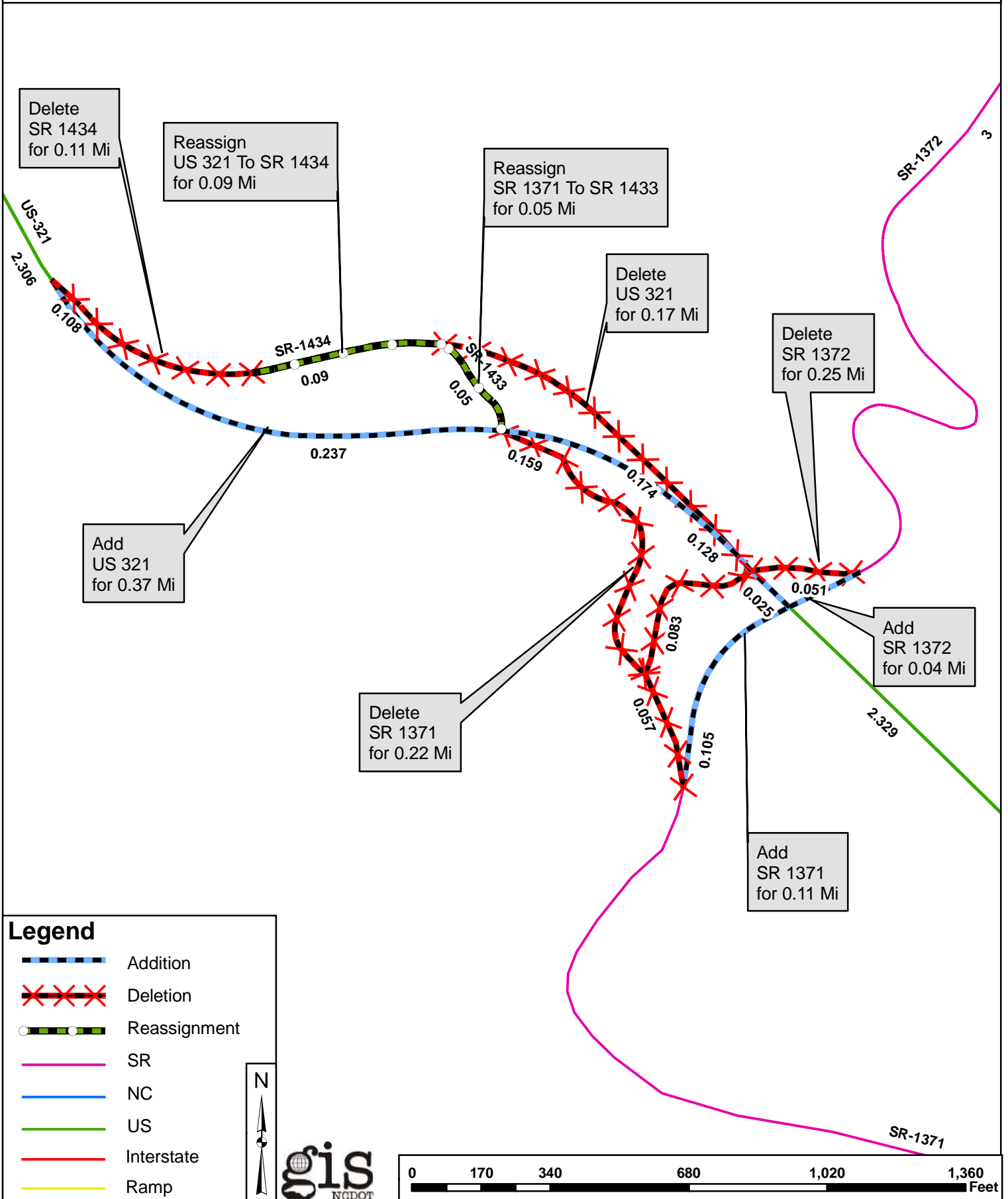
Approval Date: 08/15/08

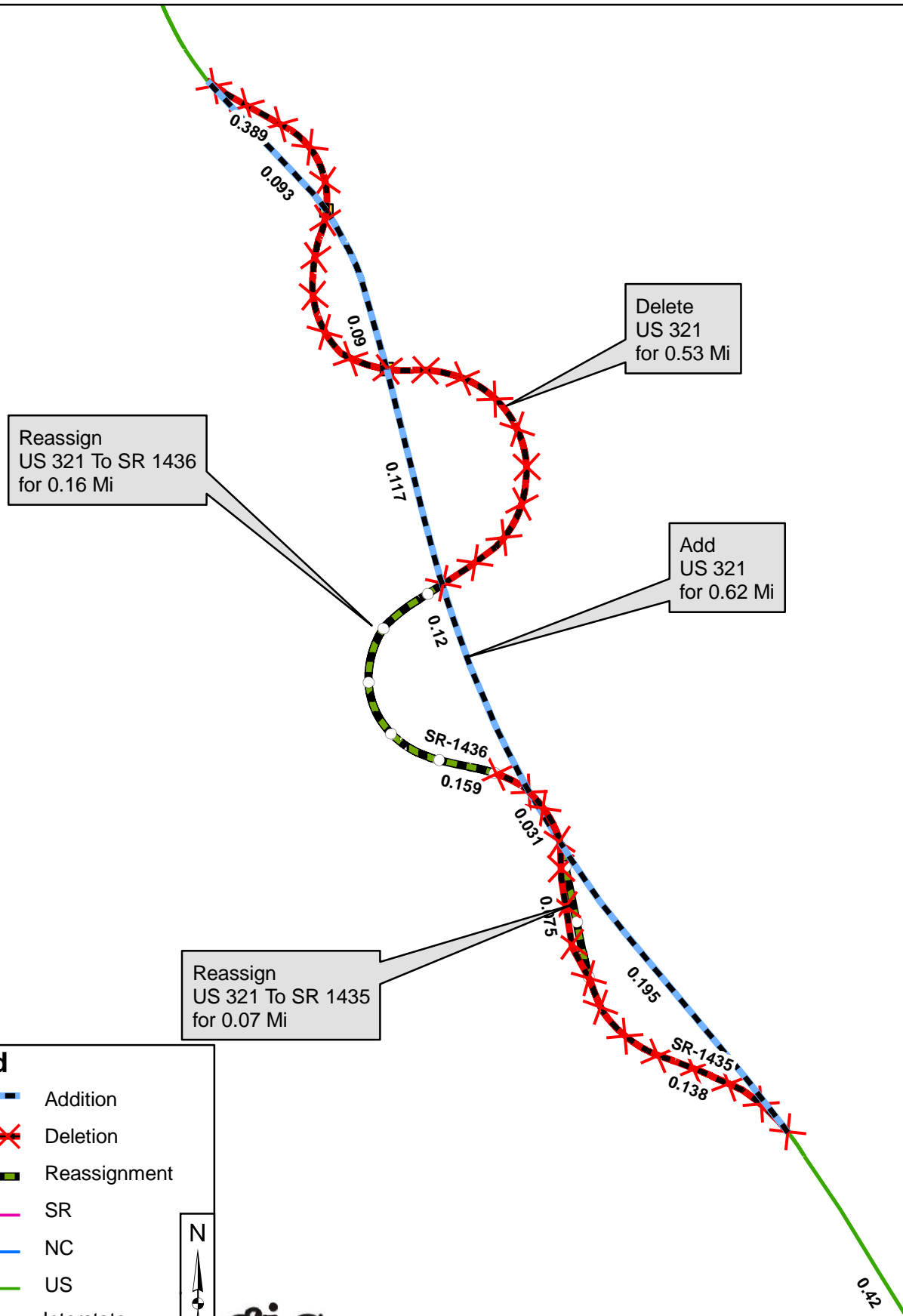
County: Caldwell

Map A








Route Number(s):

321, 1371, 1372,
1433, 1434





Legend

-  Addition
-  Deletion
-  Reassignment
-  SR
-  NC
-  US
-  Interstate
-  Ramp

