



STATE OF NORTH CAROLINA
DEPARTMENT OF TRANSPORTATION

MICHAEL F. EASLEY
GOVERNOR

Wednesday, August 27, 2008

LYNDO TIPPETT
SECRETARY

MEMORANDUM TO: Mr. Timothy Johnson, PE
Division Engineer
Division 8

FROM: Information, Mapping, and Graphics Unit

SUBJECT: 2008 District 3 Road System Changes

The Road Inventory Information Section has been authorized to make the following changes to the state road system as indicated below. We request that you make similar changes to the related maps and files in your Division and District offices, and install appropriate road number signs if necessary. We have updated our records and county maps accordingly. If our system changes do not conform to the actual conditions in the field, please return this memorandum with recommendations.

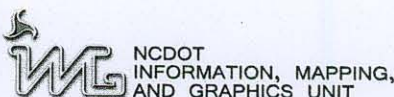
Petition Number	County	Approval Date
48774	SCOTLAND	8/7/2008

Inquires about changes should be referred to one of the following: Ron Tucker at (919) 212-6080 or Tom Schroder at (919) 212-6090. If you have further questions, please contact Hardee Cox, Road Inventory Information Section Manager at (919) 212-6060. Thank you for your assistance.

HRC
enclosures ()

cc: BSIP
Bridge Maintenance
Division Right of Way
GIS
Pavement Management
Permit Unit
State Road Maintenance
Traffic Engineering
Traffic Surveys

MAILING ADDRESS:
NC DEPARTMENT OF TRANSPORTATION
INFORMATION, MAPPING AND GRAPHICS UNIT
1587 MAIL SERVICE CENTER
RALEIGH NC 27699-1587



LOCATION:
3401 CARL SANDBURG CT.
RALEIGH, NC 27610

2008 ROAD SYSTEM CHANGES

PETITION NUMBER	COUNTY	APPROVAL DATE	NEW NUMBER	EXISTING NUMBER	STREET NAME	LENGTH (miles)	TYPE OF CHANGE	REMARKS (See Attached Map)
48774	SCOTLAND	8/7/2008	SR 1523		KNAPP STREET	0.19	SYSTEM ADDITION VIA PETITION	MAP A, SEGMENT 1
48774	SCOTLAND	8/7/2008		SR 1517	HORNE ROAD	0.34	SYSTEM ADDITION VIA PETITION	MAP A, SEGMENT 1




PETITION: 48774

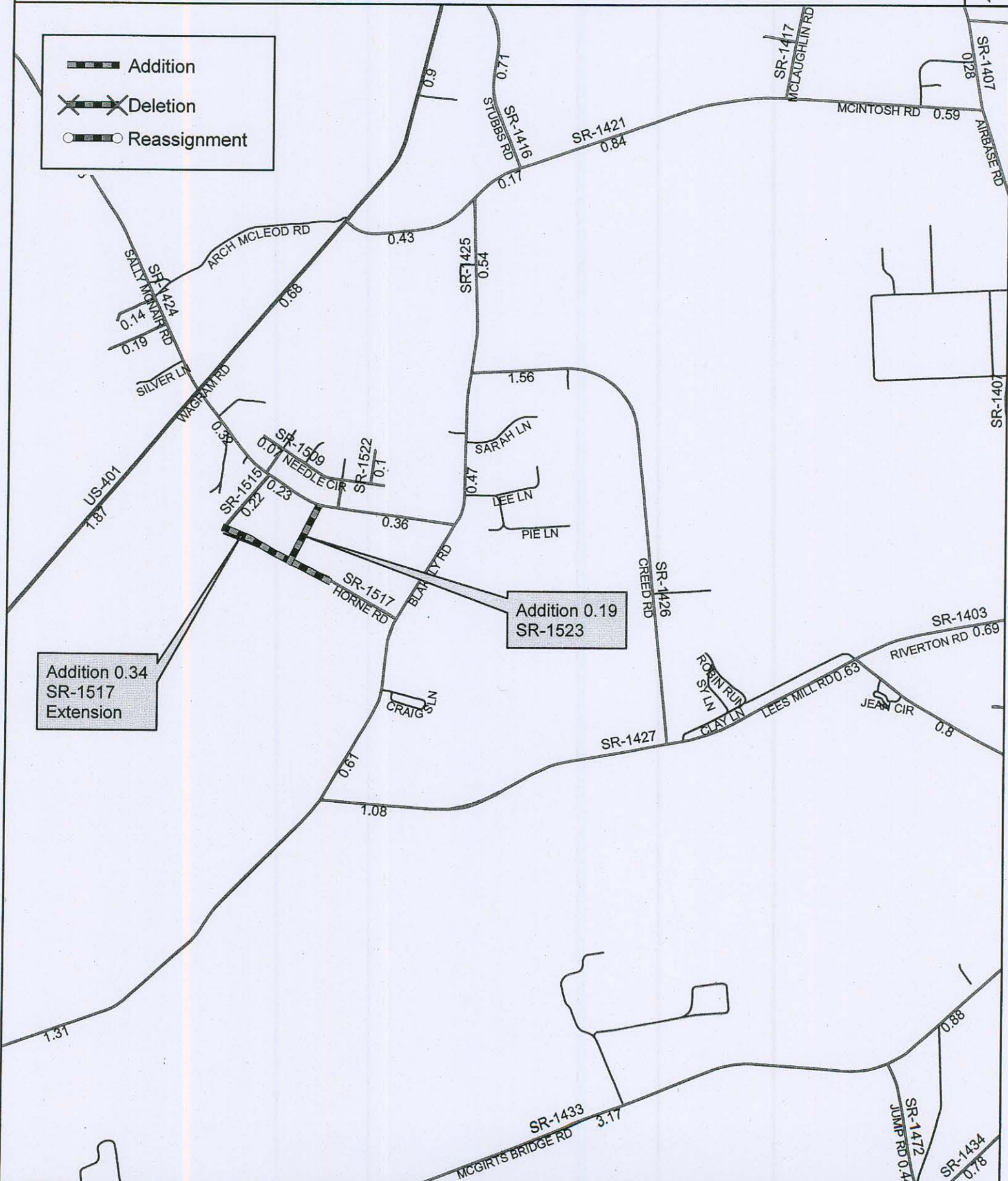
CO: Scotland

SR #: 1523, 1517 Extension Additions

Approval Date: 08/07/2008 Map Date: 08/27/2008



 Addition
 Deletion
 Reassignment



Addition 0.19
SR-1523

Addition 0.34
SR-1517
Extension

Source: GIS

NAME: tjb

SCALE: N/A

Map: A