



STATE OF NORTH CAROLINA
DEPARTMENT OF TRANSPORTATION

BEVERLY EAVES PERDUE
GOVERNOR

Tuesday, February 08, 2011

EUGENE A. CONTI, JR
SECRETARY

MEMORANDUM TO: Mr. Gregory W. Burns, PE
Division Engineer
Division 6

FROM: John C. Farley, Manager
Geographic Information Systems Unit

SUBJECT: 2011 District 2 Road System Changes

The Data Conversion Group has been authorized to make the following changes to the state road system as indicated below. We request that you make similar changes to the related maps and files in your Division and District offices, and install appropriate road number signs if necessary. we have updated our records accordingly. If our system changes do not conform to the actual conditions in the field, please return this memorandum with recommendations.

Document Number	County	Approval Date
U-0620	CUMBERLAND	7/23/2008

Inquiries about changes should be referred to the GIS Help Desk at (919) 707-2152.
Thank you for your assistance.

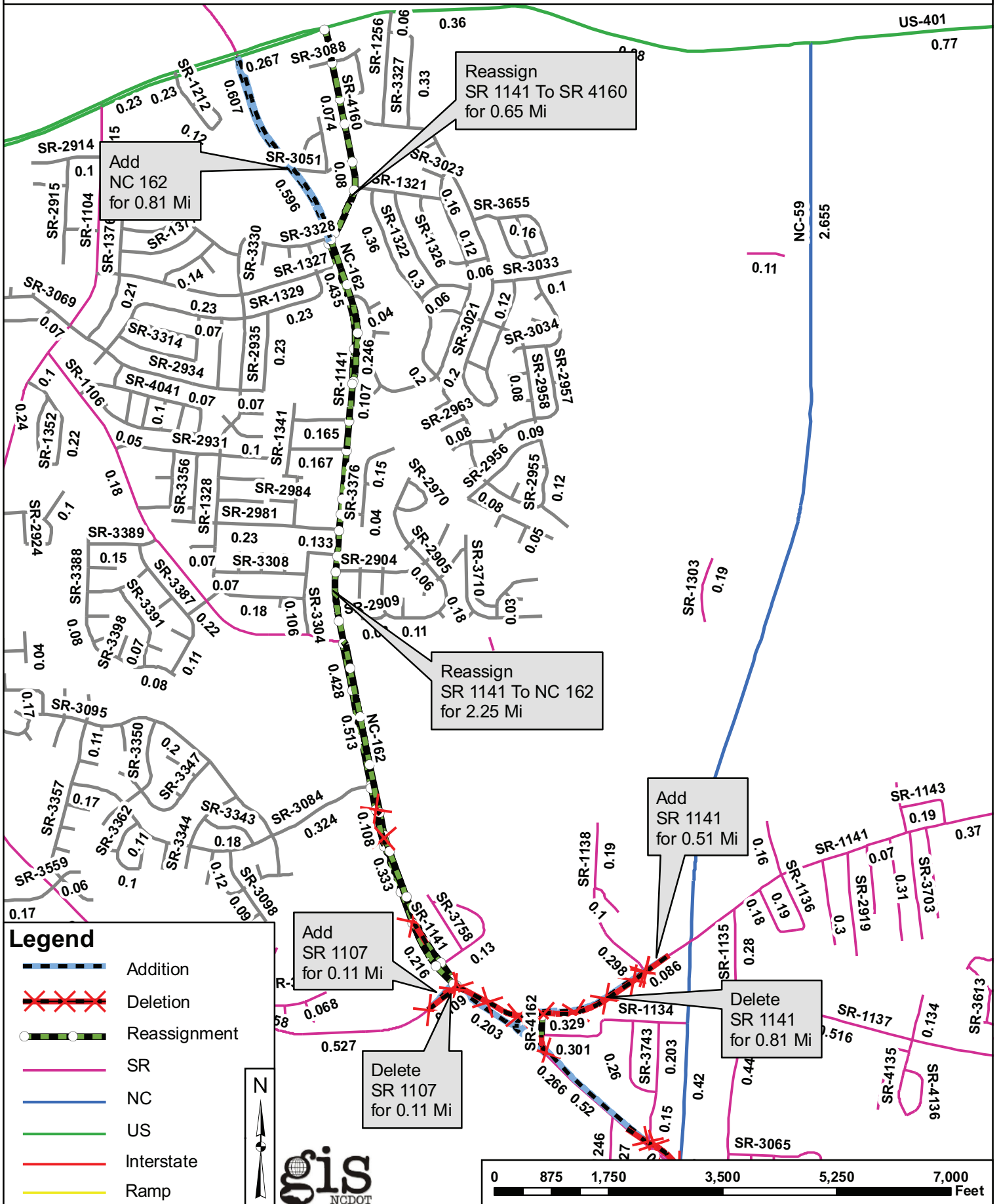
JCF

- cc: BSIP
- Bridge Maintenance
- Division Right of Way
- IMG
- Pavement Management
- Permit Unit
- State Road Maintenance
- Traffic Engineering
- Traffic Surveys









2011 ROAD SYSTEM CHANGES

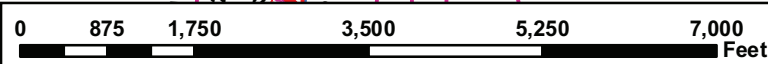
DOCUMENT NUMBER	COUNTY	APPROVAL DATE	NEW NUMBER	EXISTING NUMBER	STREET NAME	LENGTH (miles)	TYPE OF CHANGE	REMARKS (See Attached Map)
U-0620	CUMBERLAND	7/23/2008	SR 4160	SR 1141		0.65	NUMBER REASSIGNMENT VIA TIP	MAP A, SEGMENT
U-0620	CUMBERLAND	7/23/2008	NC 162	SR 1141		2.25	SYSTEM REASSIGNMENT VIA TIP	MAP A, SEGMENT
U-0620	CUMBERLAND	7/23/2008	NC 162			0.81	SYSTEM ADDITION - NEW VIA TIP	MAP A, SEGMENT
U-0620	CUMBERLAND	7/23/2008		SR 1141		0.81	SYSTEM DELETION VIA TIP	MAP A, SEGMENT
U-0620	CUMBERLAND	7/23/2008		SR 1141		0.51	SYSTEM ADDITION - EXISTING VIA TIP	MAP A, SEGMENT
U-0620	CUMBERLAND	7/23/2008		SR 1107		0.11	SYSTEM DELETION VIA TIP	MAP A, SEGMENT
U-0620	CUMBERLAND	7/23/2008		SR 1107		0.11	SYSTEM ADDITION - EXISTING VIA TIP	MAP A, SEGMENT
U-0620	CUMBERLAND	7/23/2008	SR 4162	SR 1133		0.06	SYSTEM REASSIGNMENT VIA TIP	MAP B, SEGMENT
U-0620	CUMBERLAND	7/23/2008	SR 4162			0.01	SYSTEM ADDITION - NEW VIA TIP	MAP B, SEGMENT
U-0620	CUMBERLAND	7/23/2008	SR 4161	SR 1133		0.29	NUMBER REASSIGNMENT VIA TIP	MAP B, SEGMENT
U-0620	CUMBERLAND	7/23/2008		SR 1363		1.90	SYSTEM ADDITION - EXISTING VIA TIP	MAP B, SEGMENT
U-0620	CUMBERLAND	7/23/2008		SR 1133		0.31	SYSTEM DELETION VIA TIP	MAP B, SEGMENT
U-0620	CUMBERLAND	7/23/2008		SR 1133		0.12	SYSTEM ADDITION - EXISTING VIA TIP	MAP B, SEGMENT

Map: A

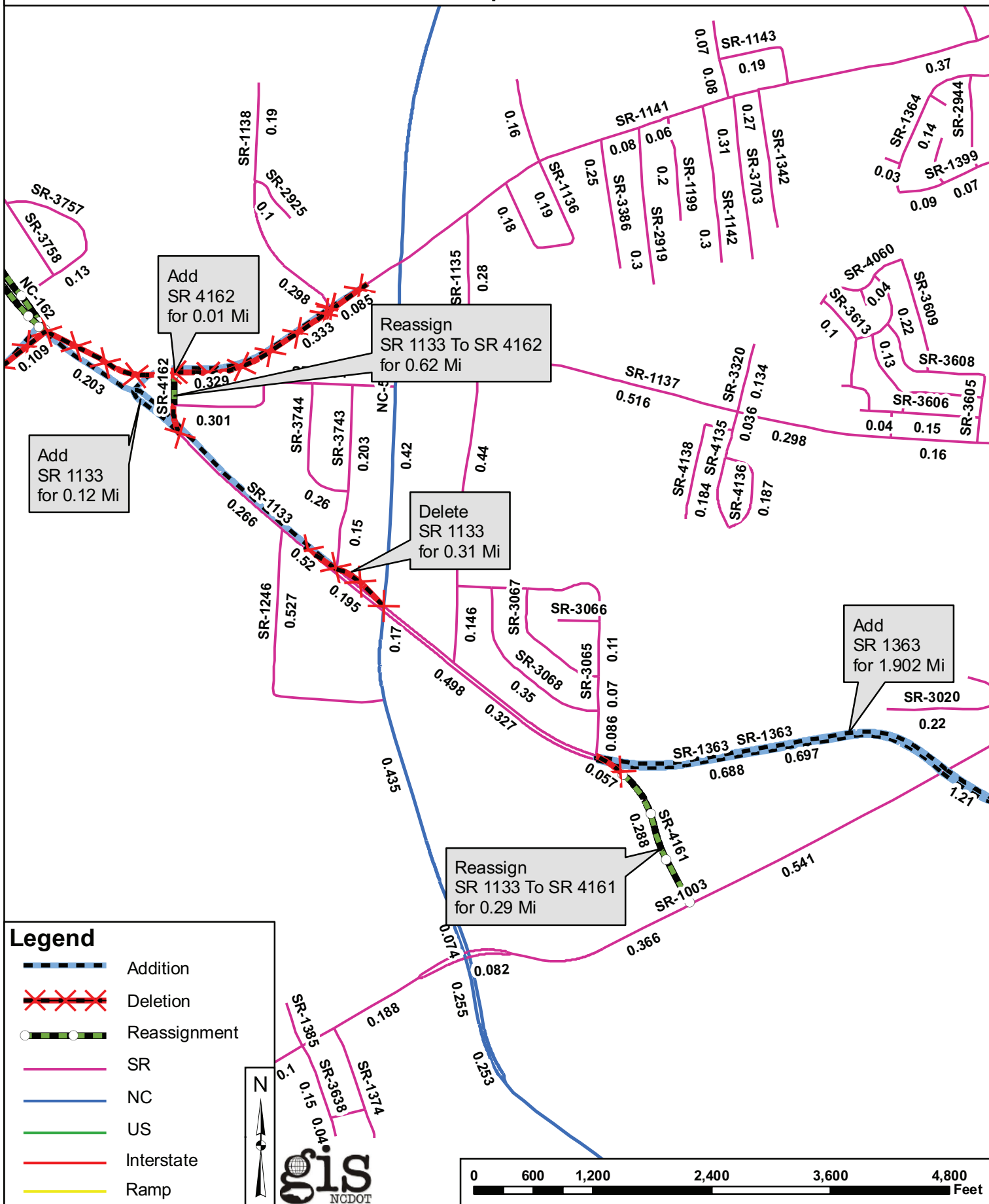


Legend









-  Addition
-  Deletion
-  Reassignment
-  SR
-  NC
-  US
-  Interstate
-  Ramp



Map: B



Legend

-  Addition
-  Deletion
-  Reassignment
-  SR
-  NC
-  US
-  Interstate
-  Ramp

