



STATE OF NORTH CAROLINA
DEPARTMENT OF TRANSPORTATION

MICHAEL F. EASLEY
GOVERNOR

Friday, 08 August, 2008

LYNDO TIPPETT
SECRETARY

MEMORANDUM TO: Mr. H. Allen Pope, PE
Division Engineer
Division 3

FROM: Information, Mapping, and Graphics Unit

SUBJECT: 2008 District 1 Road System Changes

The Road Inventory Information Section has been authorized to make the following changes to the state road system as indicated below. We request that you make similar changes to the related maps and files in your Division and District offices, and install appropriate road number signs if necessary. We have updated our records and county maps accordingly. If our system changes do not conform to the actual conditions in the field, please return this memorandum with recommendations.

Petition Number	County	Approval Date
48723	ONSLow	7/10/2008

Inquires about changes should be referred to one of the following: Ron Tucker at (919) 212-6080 or Tom Schroder at (919) 212-6090. If you have further questions, please contact Hardee Cox, Road Inventory Information Section Manager at (919) 212-6060. Thank you for your assistance.

HRC
enclosures ()

- cc: BSIP
Bridge Maintenance
Division Right of Way
GIS
Pavement Management
Permit Unit
State Road Maintenance
Traffic Engineering
Traffic Surveys

2008 ROAD SYSTEM CHANGES

PETITION NUMBER	COUNTY	APPROVAL DATE	NEW NUMBER	EXISTING NUMBER	STREET NAME	LENGT H	TYPE OF CHANGE	REMARKS (See Attached Map)
48723	ONSLOW	7/10/2008	SR 2160		SOURWOOD CT.	0.07	SYSTEM ADDITION VIA PETITION	MAP , SEGMENT
48723	ONSLOW	7/10/2008	SR 2159		FOLIAGE CT.	0.10	SYSTEM ADDITION VIA PETITION	MAP , SEGMENT
48723	ONSLOW	7/10/2008	SR 2158		RED LEAF CT.	0.04	SYSTEM ADDITION VIA PETITION	MAP , SEGMENT
48723	ONSLOW	7/10/2008	SR 2157		FALLING LEAF CT.	0.15	SYSTEM ADDITION VIA PETITION	MAP , SEGMENT
48723	ONSLOW	7/10/2008	SR 2156		SHADY CT.	0.04	SYSTEM ADDITION VIA PETITION	MAP , SEGMENT
48723	ONSLOW	7/10/2008	SR 2155		LIVE OAK DR.	0.57	SYSTEM ADDITION VIA PETITION	MAP , SEGMENT

PETITION: 48723

CO: Onslow




SR #: 2155 2156 2157 2158 2159

Approval Date: 10 Jul. 08

Map Date: 08 Aug. 08

2160 _____ _____ _____ _____ _____



 Addition
 Deletion
 Reassignment

