



STATE OF NORTH CAROLINA
DEPARTMENT OF TRANSPORTATION

Beverly Eaves Perdue
GOVERNOR

Wednesday, October 13, 2010

EUGENE A. CONTI, JR.
SECRETARY

MEMORANDUM TO: Mr. J.B. Setzer, PE
Division Engineer
Division 14

FROM: Information, and Mapping Unit

SUBJECT: 2008 District 1 Road System Changes

The Road Inventory Information Section has been authorized to make the following changes to the state road system as indicated below. We request that you make similar changes to the related maps and files in your Division and District offices, and install appropriate road number signs if necessary. We have updated our records and county maps accordingly. If our system changes do not conform to the actual conditions in the field, please return this memorandum with recommendations.

Petition Number	County	Approval Date
48712	HENDERSON	6/5/2008

Inquires about changes should be referred to one of the following: For Primary Roads call Paulette Smith at (919)-212-6100, and for Secondary Roads call Ron Tucker at (919)-212-6085. Thank you for your assistance.

JLC
enclosures ()

- cc: BSIP
Bridge Maintenance
Division Right of Way
GIS
Pavement Management
Permit Unit
State Road Maintenance
Traffic Engineering
Traffic Surveys

2008 ROAD SYSTEM CHANGES

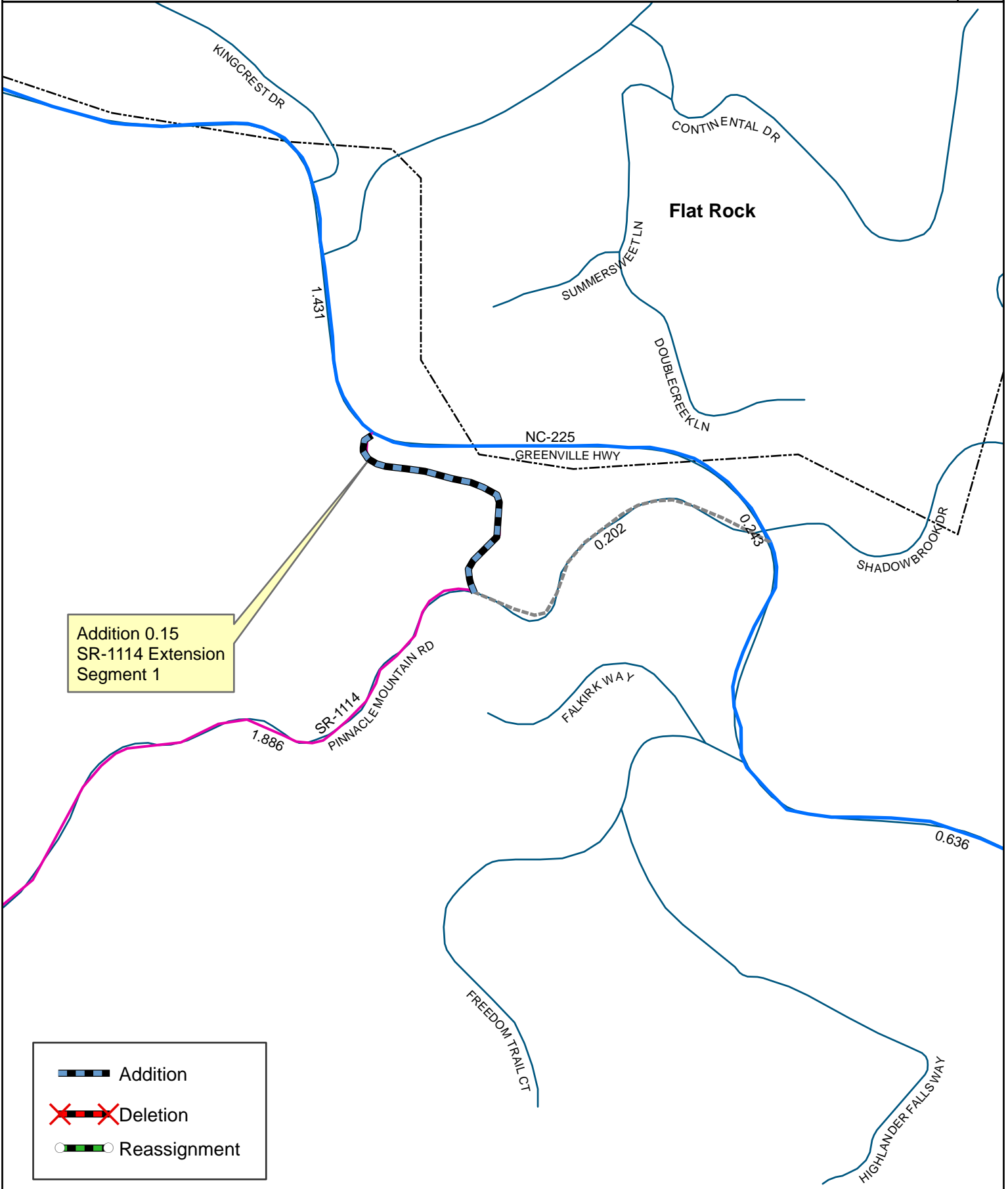
PETITION NUMBER	COUNTY	APPROVAL DATE	NEW NUMBER	EXISTING NUMBER	STREET NAME	LENGTH (miles)	TYPE OF CHANGE	REMARKS (See Attached Map)
48712	HENDERSON	6/5/2008		SR 1114 EXT	PINNACLE MOUNTAIN ROAD	0.15	SYSTEM ADDITION VIA PETITION	MAP A, SEGMENT 1

PETITION: 48712




CO: Henderson

SR #: 1114 Extension Addition

Approval Date: 06/05/2008 Map Date: 10/13/2010



Addition 0.15
SR-1114 Extension
Segment 1

	Addition
	Deletion
	Reassignment