



STATE OF NORTH CAROLINA  
DEPARTMENT OF TRANSPORTATION

MICHAEL F. EASLEY  
GOVERNOR

Monday, July 14, 2008

LYNDO TIPPETT  
SECRETARY

**MEMORANDUM TO:** Mr. Michael A. Pettyjohn, PE  
Division Engineer  
Division 11

**FROM:** Information, Mapping, and Graphics Unit

**SUBJECT:** 2008 District 1 Road Sytem Changes

The Road Inventory Information Section has been authorized to make the following changes to the state road system as indicated below. We request that you make similar changes to the related maps and files in your Division and District offices, and install appropriate road number signs if necessary. We have updated our records and county maps accordingly. If our system changes do not conform to the actual conditions in the field, please return this memorandum with recommendations.

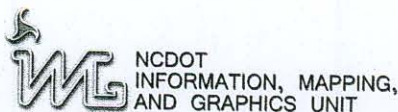
Municipality	County	Approval Date
MOUNT AIRY	SURRY	6/5/2008

Inquires about changes should be referred to one of the following: Ron Tucker at (919) 212-6080 or Tom Schroder at (919) 212-6090. If you have further questions, please contact Hardee Cox, Road Inventory Information Section Manager at (919) 212-6060. Thank you for your assistance.

HRC  
enclosures ( )

cc: BSIP  
Bridge Maintenance  
Division Right of Way  
GIS  
Pavement Management  
Permit Unit  
State Road Maintenance  
Traffic Engineering  
Traffic Surveys

**MAILING ADDRESS:**  
NC DEPARTMENT OF TRANSPORTATION  
INFORMATION, MAPPING AND GRAPHICS UNIT  
1587 MAIL SERVICE CENTER  
RALEIGH NC 27699-1587



**LOCATION:**  
3401 CARL SANDBURG CT.  
RALEIGH, NC 27610

# 2008 ROAD SYSTEM CHANGES

MUNICIPALITY	COUNTY	APPROVAL DATE	NEW NUMBER	EXISTING NUMBER	STREET NAME	LENGTH (miles)	TYPE OF CHANGE	REMARKS (See Attached Map)
MOUNT AIRY	SURRY	6/5/2008		SR 1674	QUAIL TRAIL	0.26	SYSTEM DELETION VIA MUNICIPAL AGREEMENT	MAP A, SEGMENT 1
MOUNT AIRY	SURRY	6/5/2008		SR 1644	BLOSSOM DRIVE	0.50	SYSTEM DELETION VIA MUNICIPAL AGREEMENT	MAP A, SEGMENT 1
MOUNT AIRY	SURRY	6/5/2008		SR 1696	BOXWOOD LANE	0.05	SYSTEM DELETION VIA MUNICIPAL AGREEMENT	MAP A, SEGMENT 1
MOUNT AIRY	SURRY	6/5/2008		SR 2428	KIZER STREET	0.08	SYSTEM DELETION VIA MUNICIPAL AGREEMENT	MAP A, SEGMENT 1
MOUNT AIRY	SURRY	6/5/2008		SR 1843	VALLEYVIEW DRIVE	0.43	SYSTEM DELETION VIA MUNICIPAL AGREEMENT	MAP A, SEGMENT 1
MOUNT AIRY	SURRY	6/5/2008		SR 1864(PORTION OF)	RIDGEVIEW DRIVE	0.36	SYSTEM DELETION VIA MUNICIPAL AGREEMENT	MAP A, SEGMENT 1
MOUNT AIRY	SURRY	6/5/2008		SR 1676	CARDINAL LANE	0.11	SYSTEM DELETION VIA MUNICIPAL AGREEMENT	MAP A, SEGMENT 1
MOUNT AIRY	SURRY	6/5/2008		SR 1865	DAIQUIRI LANE	0.10	SYSTEM DELETION VIA MUNICIPAL AGREEMENT	MAP A, SEGMENT 1
MOUNT AIRY	SURRY	6/5/2008		SR 1675(PORTION OF)	MEADOWLARK ROAD	0.12	SYSTEM DELETION VIA MUNICIPAL AGREEMENT	MAP A, SEGMENT 1
MOUNT AIRY	SURRY	6/5/2008		SR 1906	GUINNESS LANE	0.17	SYSTEM DELETION VIA MUNICIPAL AGREEMENT	MAP A, SEGMENT 1
MOUNT AIRY	SURRY	6/5/2008		SR 1912	PINE CREEK TRAIL	0.92	SYSTEM DELETION VIA MUNICIPAL AGREEMENT	MAP A, SEGMENT 1
MOUNT AIRY	SURRY	6/5/2008		SR 1673	WILLIS STREET	0.20	SYSTEM DELETION VIA MUNICIPAL AGREEMENT	MAP A, SEGMENT 1
MOUNT AIRY	SURRY	6/5/2008		SR 1647	CHATHAM ROAD	0.20	SYSTEM DELETION VIA MUNICIPAL AGREEMENT	MAP A, SEGMENT 1

MUNICIPALITY	COUNTY	APPROVAL DATE	NEW NUMBER	EXISTING NUMBER	STREET NAME	LENGTH (miles)	TYPE OF CHANGE	REMARKS (See Attached Map)
MOUNT AIRY	SURRY	6/5/2008		SR 1646	LEE STREET	0.10	SYSTEM DELETION VIA MUNICIPAL AGREEMENT	MAP A, SEGMENT 1
MOUNT AIRY	SURRY	6/5/2008		SR 1947	GRANDVIEW DRIVE	0.14	SYSTEM DELETION VIA MUNICIPAL AGREEMENT	MAP A, SEGMENT 1
MOUNT AIRY	SURRY	6/5/2008		SR 1958	NORTH SUMMIT DRIVE	0.09	SYSTEM DELETION VIA MUNICIPAL AGREEMENT	MAP A, SEGMENT 1
MOUNT AIRY	SURRY	6/5/2008		SR 1875	LAUREL LANE	0.63	SYSTEM DELETION VIA MUNICIPAL AGREEMENT	MAP A, SEGMENT 1
MOUNT AIRY	SURRY	6/5/2008		SR 1727(PORTION OF)	LINVILLE ROAD	0.28	SYSTEM DELETION VIA MUNICIPAL AGREEMENT	MAP B, SEGMENT 1
MOUNT AIRY	SURRY	6/5/2008		SR 1705	LOVILL CIRCLE	0.20	SYSTEM DELETION VIA MUNICIPAL AGREEMENT	MAP B, SEGMENT 1
MOUNT AIRY	SURRY	6/5/2008		SR 1706	ALLRED MILL ROAD	0.79	SYSTEM DELETION VIA MUNICIPAL AGREEMENT	MAP B, SEGMENT 1
MOUNT AIRY	SURRY	6/5/2008		SR 1707	PAIGE STREET	0.20	SYSTEM DELETION VIA MUNICIPAL AGREEMENT	MAP B, SEGMENT 1
MOUNT AIRY	SURRY	6/5/2008		SR 1718	MYERS DRIVE	0.20	SYSTEM DELETION VIA MUNICIPAL AGREEMENT	MAP B, SEGMENT 1
MOUNT AIRY	SURRY	6/5/2008		SR 1899	BURGUNDY ROAD	0.24	SYSTEM DELETION VIA MUNICIPAL AGREEMENT	MAP B, SEGMENT 1
MOUNT AIRY	SURRY	6/5/2008		SR 1925	SALEM DRIVE	0.16	SYSTEM DELETION VIA MUNICIPAL AGREEMENT	MAP B, SEGMENT 1
MOUNT AIRY	SURRY	6/5/2008		SR 1945	BEECHTREE CIRCLE	0.33	SYSTEM DELETION VIA MUNICIPAL AGREEMENT	MAP B, SEGMENT 1
MOUNT AIRY	SURRY	6/5/2008		SR 1946	HUNTING HILL DRIVE	0.30	SYSTEM DELETION VIA MUNICIPAL AGREEMENT	MAP B, SEGMENT 1
MOUNT AIRY	SURRY	6/5/2008		SR 1704(PORTION OF)	HADLEY ROAD	0.07	SYSTEM DELETION VIA MUNICIPAL AGREEMENT	MAP C, SEGMENT 1

MUNICIPALITY	COUNTY	APPROVAL DATE	NEW NUMBER	EXISTING NUMBER	STREET NAME	LENGTH (miles)	TYPE OF CHANGE	REMARKS (See Attached Map)
MOUNT AIRY	SURRY	6/5/2008		SR 1896	BOSTON CIRCLE	0.20	SYSTEM DELETION VIA MUNICIPAL AGREEMENT	MAP C, SEGMENT 1
MOUNT AIRY	SURRY	6/5/2008		SR 1864(PORCION OF)	RIDGEVIEW DRIVE	0.04	SYSTEM DELETION VIA MUNICIPAL AGREEMENT	MAP A, SEGMENT 2
MOUNT AIRY	SURRY	6/5/2008		SR 1675(PORCION)	MEADOWLARK ROAD	0.10	SYSTEM DELETION VIA MUNICIPAL AGREEMENT	MAP A, SEGMENT 2
MOUNT AIRY	SURRY	6/5/2008		SR 1727(PORCION OF)	LINVILLE ROAD	0.32	SYSTEM DELETION VIA MUNICIPAL AGREEMENT	MAP B, SEGMENT 2
MOUNT AIRY	SURRY	6/5/2008		SR 1704(PORCION OF)	HADLEY ROAD	0.03	SYSTEM DELETION VIA MUNICIPAL AGREEMENT	MAP C, SEGMENT 2
MOUNT AIRY	SURRY	6/5/2008		SR 1704(PORCION OF)	HADLEY ROAD	0.40	SYSTEM DELETION VIA MUNICIPAL AGREEMENT	MAP C, SEGMENT 3








MUN AGR: 1117060508

CO: Surry

SR #: 1727, 1896 Abandonment

Approval Date: 06/05/2008 Map Date: 07/14/2008

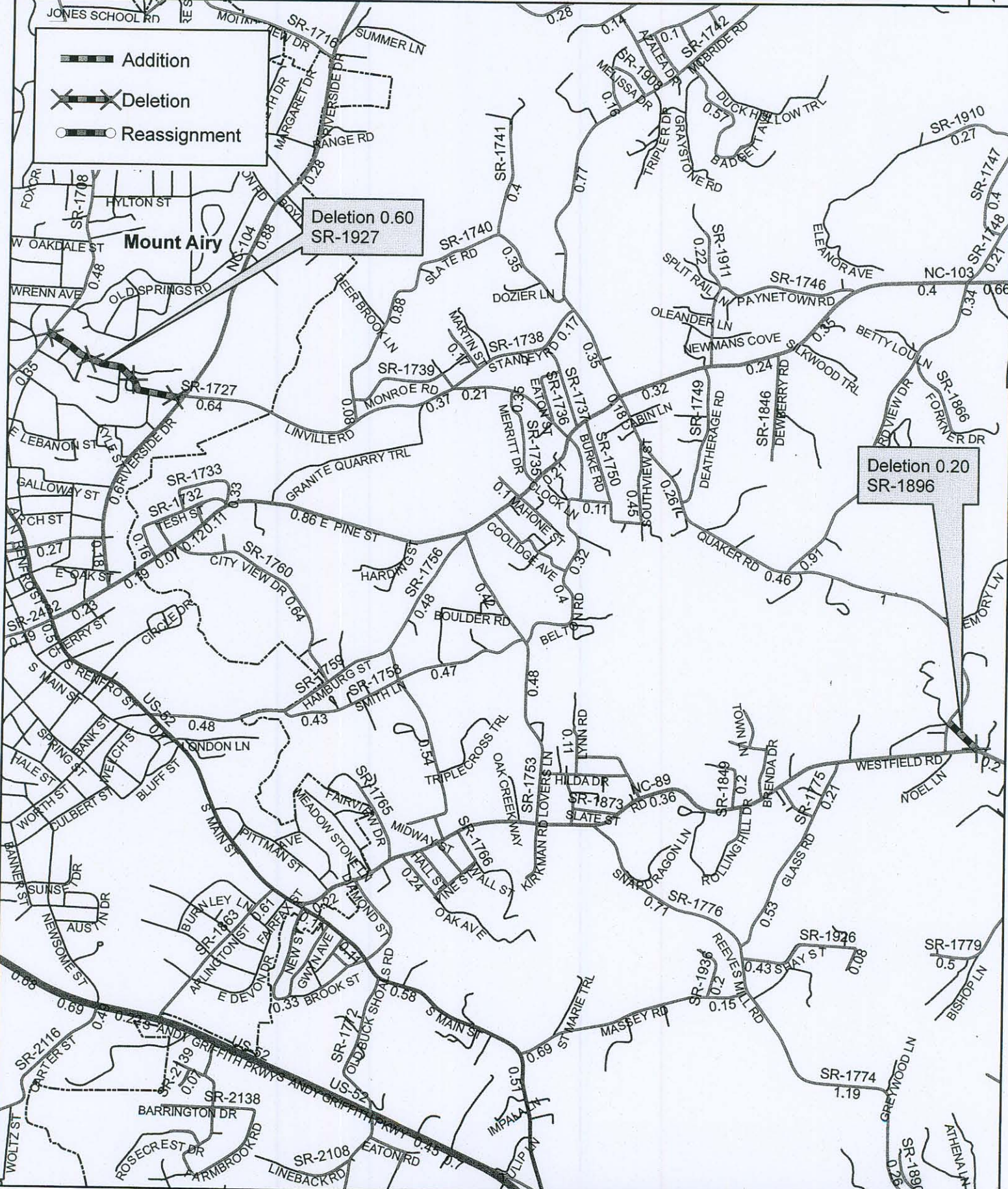


 Addition  
 Deletion  
 Reassignment

Deletion 0.60  
SR-1927

Deletion 0.20  
SR-1896

Mount Airy



Source: Platt

NAME: tjb

SCALE: N/A

Map: C