



STATE OF NORTH CAROLINA  
DEPARTMENT OF TRANSPORTATION

MICHAEL F. EASLEY  
GOVERNOR

Wednesday, July 30, 2008

LYNDO TIPPETT  
SECRETARY

**MEMORANDUM TO:** Mr. Mike Mills, PE  
Division Engineer  
Division 7

**FROM:** Information, Mapping, and Graphics Unit

**SUBJECT:** 2008 District 1 Road Sytem Changes

The Road Inventory Information Section has been authorized to make the following changes to the state road system as indicated below. We request that you make similar changes to the related maps and files in your Division and District offices, and install appropriate road number signs if necessary. We have updated our records and county maps accordingly. If our system changes do not conform to the actual conditions in the field, please return this memorandum with recommendations.

Municipality	County	Approval Date
ELON	ALAMANCE	6/6/2008

Inquires about changes should be referred to one of the following: Ron Tucker at (919) 212-6080 or Tom Schroder at (919) 212-6090. If you have further questions, please contact Hardee Cox, Road Inventory Information Section Manager at (919) 212-6060. Thank you for your assistance.

HRC  
enclosures ( )

- cc: BSIP  
 Bridge Maintenance  
 Division Right of Way  
 GIS  
 Pavement Management  
 Permit Unit  
 State Road Maintenance  
 Traffic Engineering  
 Traffic Surveys

# 2008 ROAD SYSTEM CHANGES

MUNICIPALITY	COUNTY	APPROVAL DATE	NEW NUMBER	EXISTING NUMBER	STREET NAME	LENGTH	TYPE OF CHANGE	REMARKS (See Attached Map)
ELON	ALAMANCE	6/6/2008		SR 1506	N. O'KELLY AVE.	0.24	SYSTEM DELETION VIA MUNICIPAL AGREEMENT	MAP , SEGMENT

MUN AGR: 00/0705/06-08




CO: Alamance

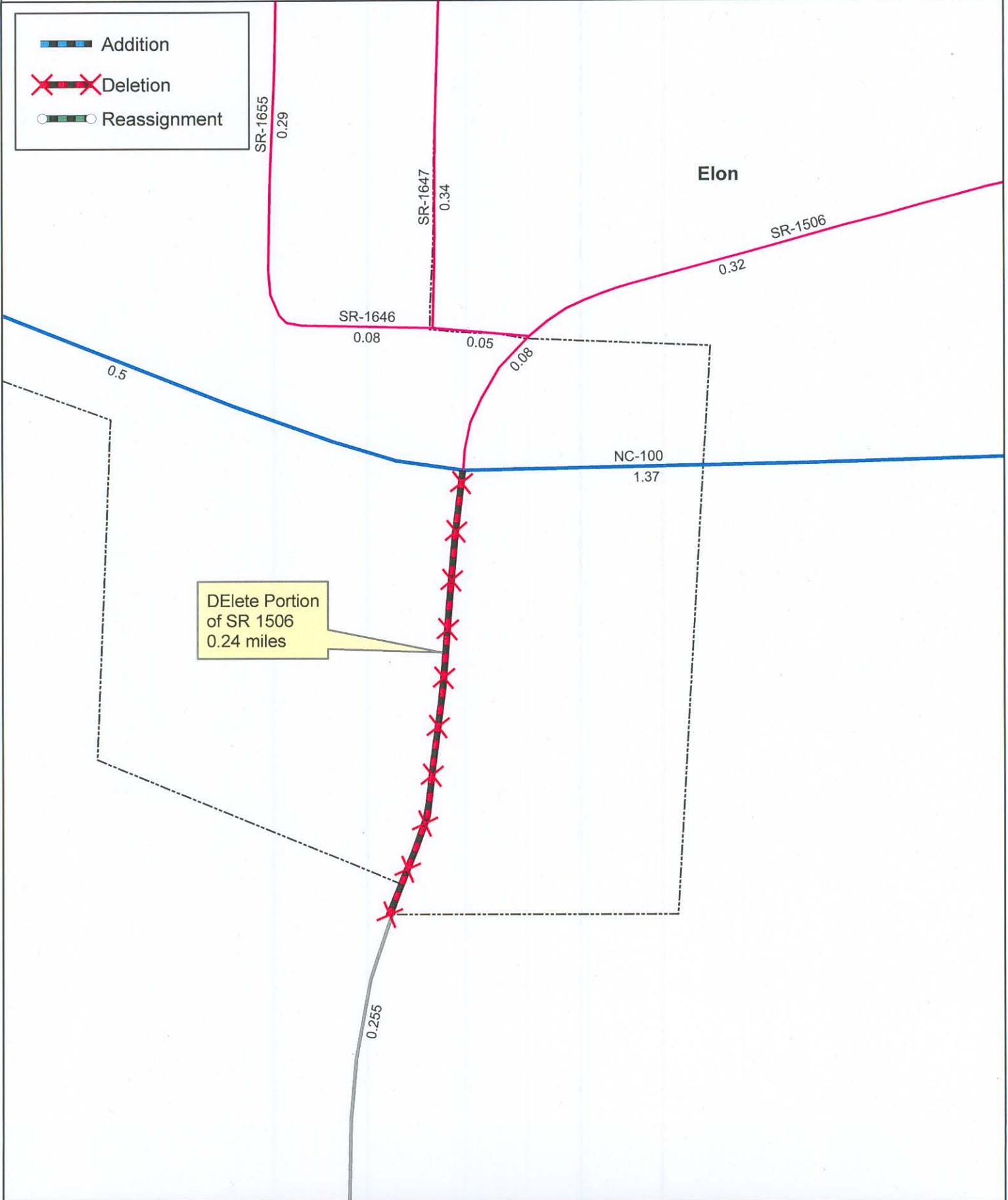
SR #: 1506

Approval Date: 06 Jun. 08

Map Date: 30 Jul. 08



 Addition  
 Deletion  
 Reassignment



Source: Plat

NAME: RBT

SCALE: N/A

Map: X