



STATE OF NORTH CAROLINA
DEPARTMENT OF TRANSPORTATION

BEVERLY EAVES PERDUE
GOVERNOR

Friday, September 17, 2010

EUGENE A. CONTI, JR
SECRETARY

MEMORANDUM TO: Mr. Gregory W. Burns, PE
Division Engineer
Division 6

FROM: John C. Farley, Manager
Geographic Information Systems Unit

SUBJECT: 2010 District 3 Road System Changes

The Data Conversion Group has been authorized to make the following changes to the state road system as indicated below. We request that you make similar changes to the related maps and files in your Division and District offices, and install appropriate road number signs if necessary. we have updated our records accordingly. If our system changes do not conform to the actual conditions in the field, please return this memorandum with recommendations.

Document Number	County	Approval Date
R-2562	BLADEN	6/4/2008

Inquiries about changes should be referred to the GIS Help Desk at (919) 707-2152.
Thank you for your assistance.

JCF

- cc: BSIP
- Bridge Maintenance
- Division Right of Way
- IMG
- Pavement Management
- Permit Unit
- State Road Maintenance
- Traffic Engineering
- Traffic Surveys

2010 ROAD SYSTEM CHANGES

DOCUMENT NUMBER	COUNTY	APPROVAL DATE	NEW NUMBER	EXISTING NUMBER	STREET NAME	LENGTH (miles)	TYPE OF CHANGE	REMARKS (See Attached Map)
R-2562	BLADEN	6/4/2008		SR 1341	REEDY MEADOW RD	0.01	SYSTEM ADDITION - EXISTING VIA TIP	MAP A, SEGMENT
R-2562	BLADEN	6/4/2008		SR 1340	GRIMES RD	0.06	SYSTEM DELETION VIA TIP	MAP A, SEGMENT
R-2562	BLADEN	6/4/2008		SR 1340	GRIMES RD	0.04	SYSTEM ADDITION - EXISTING VIA TIP	MAP A, SEGMENT
R-2562	BLADEN	6/4/2008		SR 1344	GRIMES SINGLETARY RD	0.01	SYSTEM ADDITION - EXISTING VIA TIP	MAP B, SEGMENT
R-2562	BLADEN	6/4/2008		SR 1342	PURDIE CHURCH RD	0.01	SYSTEM ADDITION - EXISTING VIA TIP	MAP B, SEGMENT
R-2562	BLADEN	6/4/2008		NC 41	NC-41	0.33	SYSTEM DELETION VIA TIP	MAP C, SEGMENT
R-2562	BLADEN	6/4/2008		NC 41	NC-41	0.12	SYSTEM ADDITION - EXISTING VIA TIP	MAP C, SEGMENT
R-2562	BLADEN	6/4/2008		SR 1108	OLD 87 RD	0.06	SYSTEM DELETION VIA TIP	MAP C, SEGMENT
R-2562	BLADEN	6/4/2008		SR 1108	OLD 87 RD	0.03	SYSTEM ADDITION - EXISTING VIA TIP	MAP C, SEGMENT
R-2562	BLADEN	6/4/2008	NC 41	SR 1155		0.02	SYSTEM REASSIGNMENT VIA TIP	MAP D, SEGMENT









Map A


Add
SR 1340
Grimes Rd
for .04 Mi


Delete
SR 1340
Grimes Rd
for .06 Mi

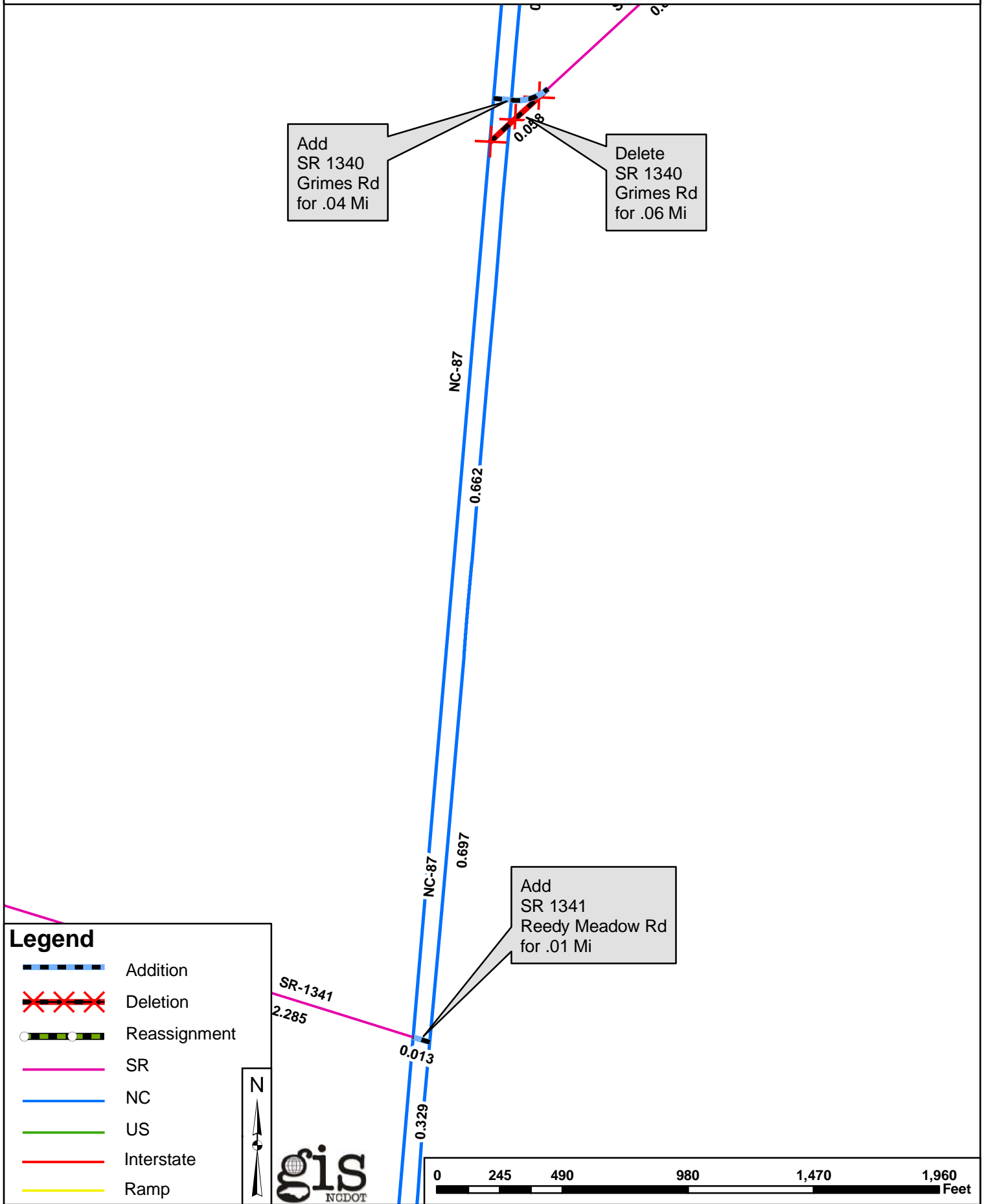
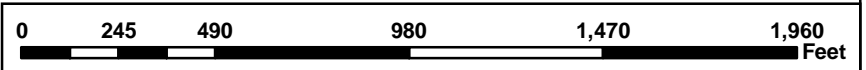
Add
SR 1341
Reedy Meadow Rd
for .01 Mi

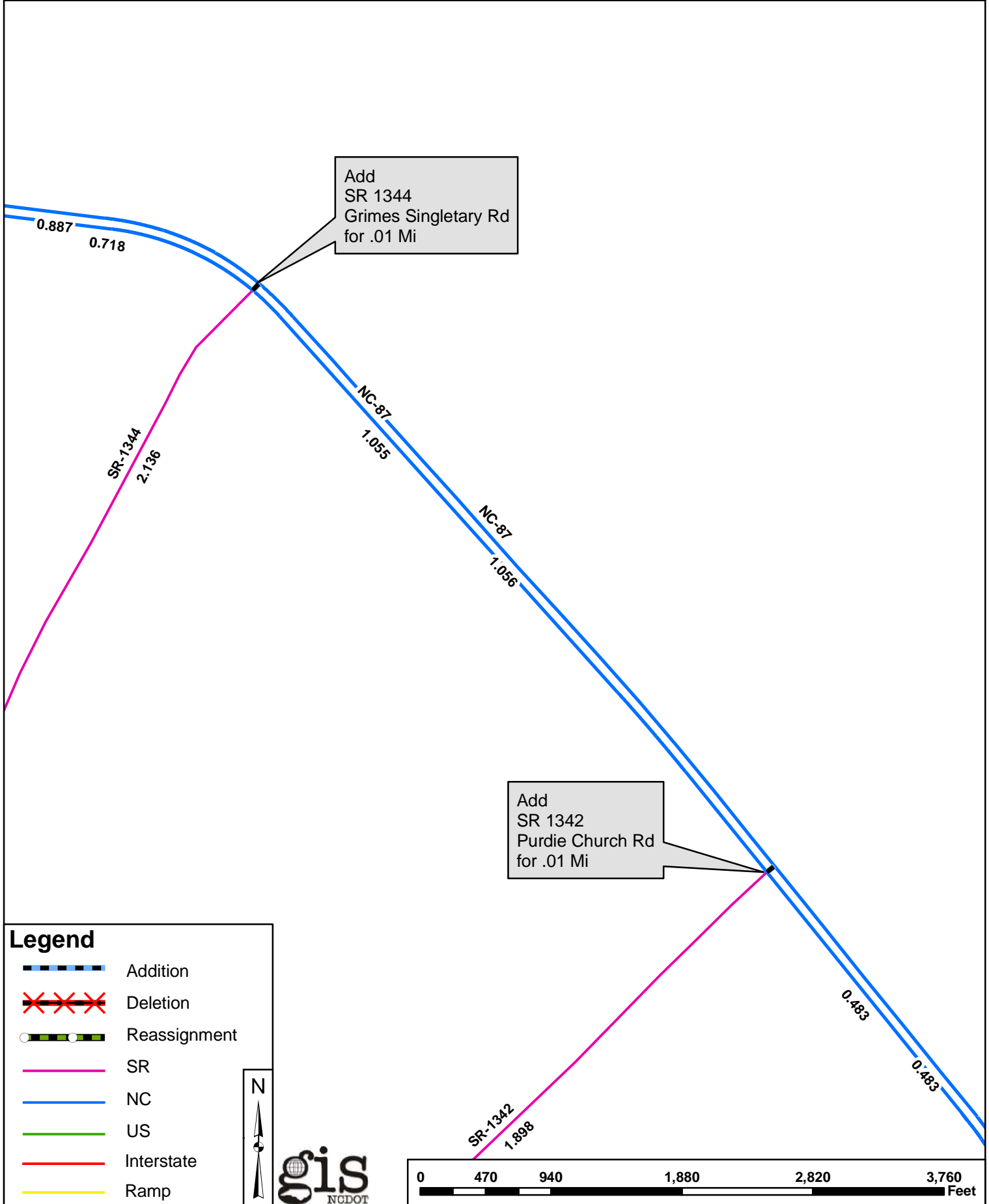
Legend

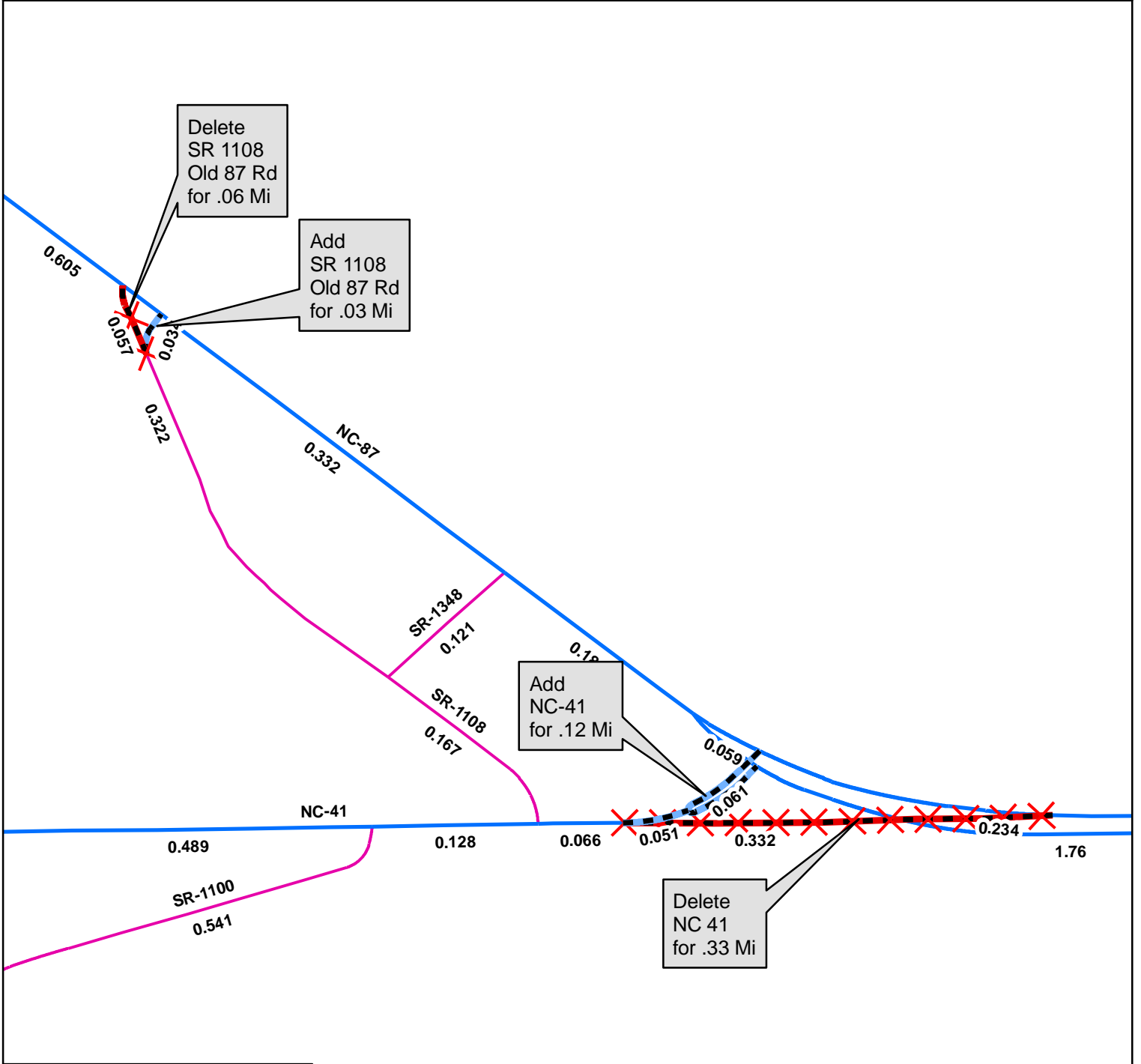
-  Addition
-  Deletion
-  Reassignment
-  SR
-  NC
-  US
-  Interstate
-  Ramp











Legend

- Addition
- Deletion
- Reassignment
- SR
- NC
- US
- Interstate
- Ramp

N

