

STATE OF NORTH CAROLINA  
DEPARTMENT OF TRANSPORTATION

BEVERLY EAVES PERDUE  
GOVERNOR

Tuesday, August 24, 2010

EUGENE A. CONTI, JR.  
SECRETARY

**MEMORANDUM TO:** Mr. Robert W. Lewis, PE  
Division Engineer  
Division 4

**FROM:** John C. Farley, Manager  
Geographic Information Systems Unit

**SUBJECT:** 2010 District 3 Road System Changes

The Data Conversion Group has been authorized to make the following changes to the state road system as indicated below. We request that you make similar changes to the related maps and files in your Division and District offices, and install appropriate road number signs if necessary. we have updated our records accordingly. If our system changes do not conform to the actual conditions in the field, please return this memorandum with recommendations.

| Document Number | County   | Approval Date |
|-----------------|----------|---------------|
| R-2552_50       | JOHNSTON | 6/9/2008      |

Inquiries about changes should be referred to the GIS Help Desk at (919) 707-2152.  
Thank you for your assistance.

JCF

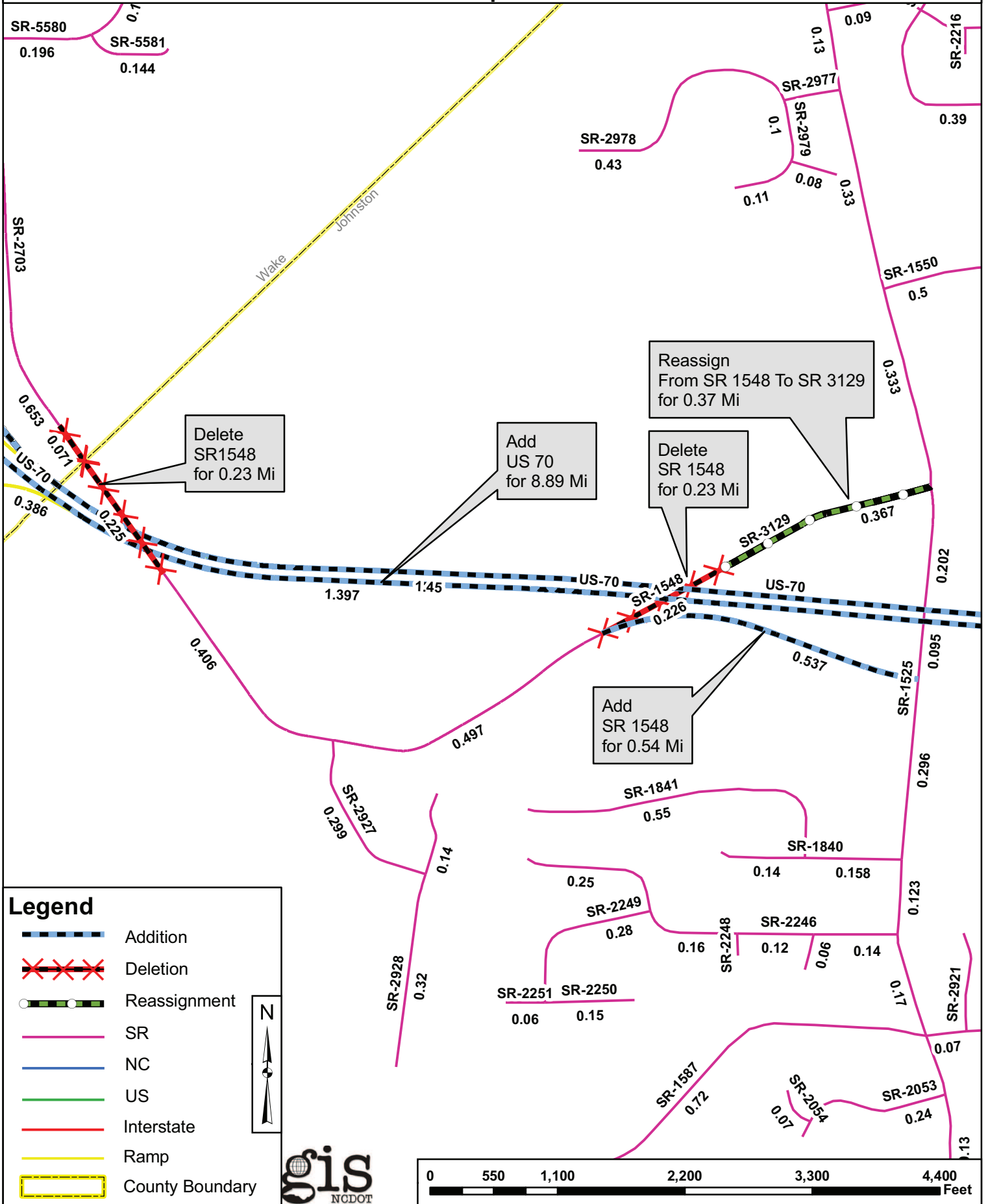
cc: BSIP  
Bridge Maintenance  
Division Right of Way  
IMG  
Pavement Management  
Permit Unit  
State Road Maintenance  
Traffic Engineering  
Traffic Surveys

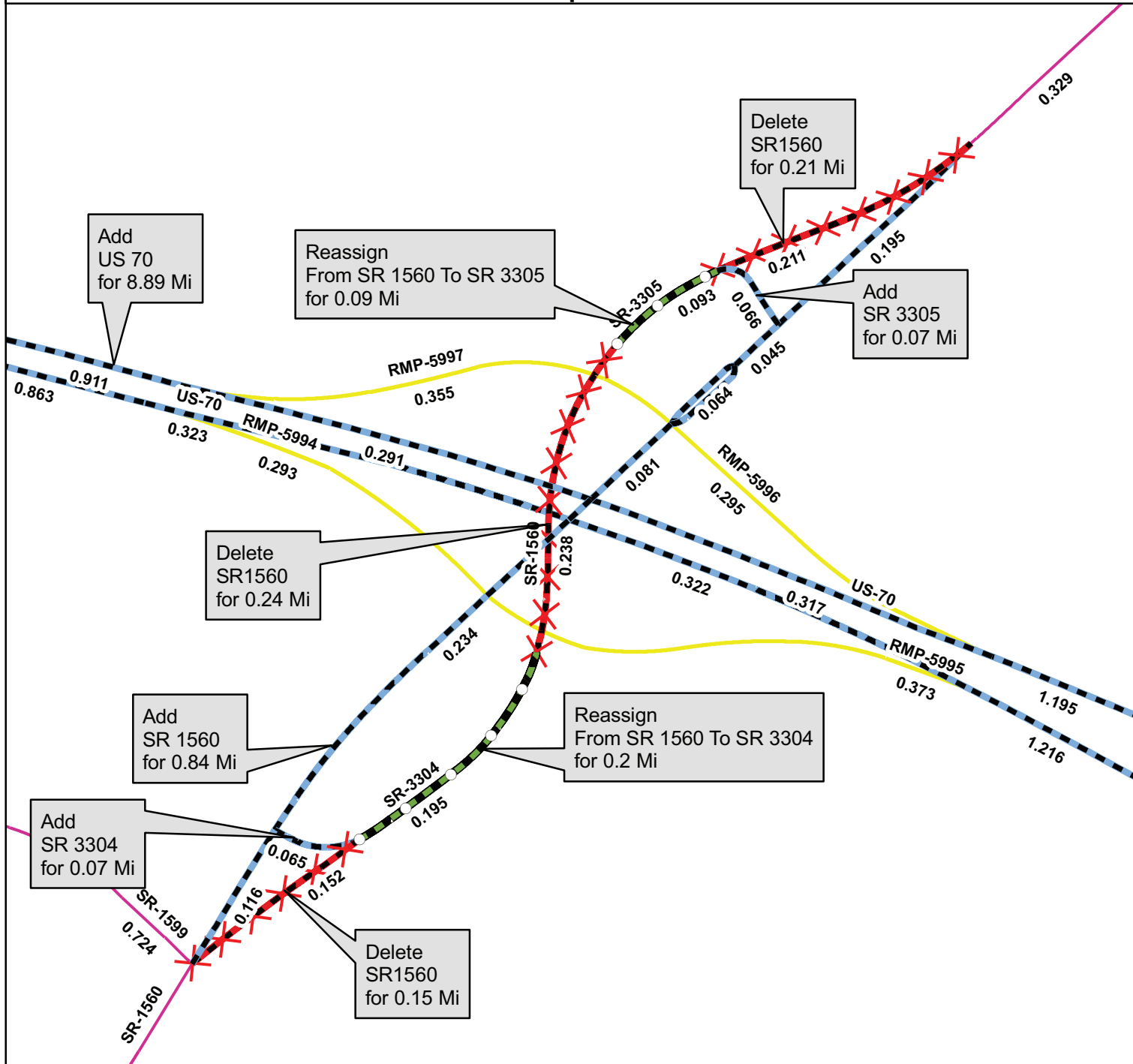
# 2010 ROAD SYSTEM CHANGES

| DOCUMENT NUMBER | COUNTY   | APPROVAL DATE | NEW NUMBER | EXISTING NUMBER | STREET NAME | LENGTH (miles) | TYPE OF CHANGE                     | REMARKS (See Attached Map) |
|-----------------|----------|---------------|------------|-----------------|-------------|----------------|------------------------------------|----------------------------|
| R-2552_50       | JOHNSTON | 6/9/2008      |            | US 70           |             | 8.89           | SYSTEM ADDITION - EXISTING VIA TIP | MAP C, SEGMENT             |
| R-2552_50       | JOHNSTON | 6/9/2008      | SR 3129    | SR 1548         |             | 0.37           | NUMBER REASSIGNMENT VIA TIP        | MAP C, SEGMENT             |
| R-2552_50       | JOHNSTON | 6/9/2008      |            | SR 1548         |             | 0.45           | SYSTEM DELETION VIA TIP            | MAP C, SEGMENT             |
| R-2552_50       | JOHNSTON | 6/9/2008      |            | SR 1548         |             | 0.54           | SYSTEM ADDITION - EXISTING VIA TIP | MAP C, SEGMENT             |
| R-2552_50       | JOHNSTON | 6/9/2008      | SR 3305    | SR 1560         |             | 0.09           | NUMBER REASSIGNMENT VIA TIP        | MAP D, SEGMENT             |
| R-2552_50       | JOHNSTON | 6/9/2008      | SR 3305    |                 |             | 0.07           | SYSTEM ADDITION - NEW VIA TIP      | MAP D, SEGMENT             |
| R-2552_50       | JOHNSTON | 6/9/2008      | SR 3304    | SR 1560         |             | 0.20           | NUMBER REASSIGNMENT VIA TIP        | MAP D, SEGMENT             |
| R-2552_50       | JOHNSTON | 6/9/2008      | SR 3304    |                 |             | 0.07           | SYSTEM ADDITION - NEW VIA TIP      | MAP D, SEGMENT             |
| R-2552_50       | JOHNSTON | 6/9/2008      |            | SR 1560         |             | 0.84           | SYSTEM ADDITION - EXISTING VIA TIP | MAP D, SEGMENT             |
| R-2552_50       | JOHNSTON | 6/9/2008      |            | SR 1560         |             | 0.60           | SYSTEM DELETION VIA TIP            | MAP D, SEGMENT             |
| R-2552_50       | JOHNSTON | 6/9/2008      | SR 3128    | SR 1571         |             | 1.16           | NUMBER REASSIGNMENT VIA TIP        | MAP E, SEGMENT             |
| R-2552_50       | JOHNSTON | 6/9/2008      | SR 3127    | SR 1571         |             | 1.18           | NUMBER REASSIGNMENT VIA TIP        | MAP E, SEGMENT             |
| R-2552_50       | JOHNSTON | 6/9/2008      |            | SR 1571         |             | 0.14           | SYSTEM DELETION VIA TIP            | MAP E, SEGMENT             |









| <b>DOCUMENT NUMBER</b> | <b>COUNTY</b> | <b>APPROVAL DATE</b> | <b>NEW NUMBER</b> | <b>EXISTING NUMBER</b> | <b>STREET NAME</b> | <b>LENGTH (miles)</b> | <b>TYPE OF CHANGE</b>                    | <b>REMARKS (See Attached Map)</b> |
|------------------------|---------------|----------------------|-------------------|------------------------|--------------------|-----------------------|--|-----------------------------------|
| R-2552_50              | JOHNSTON      | 6/9/2008             |                   | SR 1573                |                    | 0.73                  | SYSTEM DELETION<br>VIA<br>TIP            | MAP F, SEGMENT                    |
| R-2552_50              | JOHNSTON      | 6/9/2008             |                   | SR 1913                |                    | 0.29                  | SYSTEM ADDITION - EXISTING<br>VIA<br>TIP | MAP F, SEGMENT                    |
| R-2552_50              | JOHNSTON      | 6/9/2008             |                   | SR 1913                |                    | 0.28                  | SYSTEM DELETION<br>VIA<br>TIP            | MAP F, SEGMENT                    |
| R-2552_50              | JOHNSTON      | 6/9/2008             |                   | SR 2564                |                    | 0.70                  | SYSTEM DELETION<br>VIA<br>TIP            | MAP F, SEGMENT                    |
| R-2552_50              | JOHNSTON      | 6/9/2008             |                   | US 70                  |                    | 0.72                  | SYSTEM DELETION<br>VIA<br>TIP            | MAP F, SEGMENT                    |
| R-2552_50              | JOHNSTON      | 6/9/2008             | US 70 BUS         | US 70                  |                    | 7.50                  | SYSTEM REASSIGNMENT<br>VIA<br>TIP        | MAP F, SEGMENT                    |
| R-2552_50              | JOHNSTON      | 6/9/2008             |                   | US 70 BUS              |                    | 0.17                  | SYSTEM DELETION<br>VIA<br>TIP            | MAP F, SEGMENT                    |
| R-2552_50              | JOHNSTON      | 6/9/2008             | SR 2816           |                        |                    | 0.87                  | SYSTEM ADDITION - NEW<br>VIA<br>TIP      | MAP F, SEGMENT                    |
| R-2552_50              | JOHNSTON      | 6/9/2008             |                   | US 70 BUS              |                    | 0.74                  | SYSTEM ADDITION - EXISTING<br>VIA<br>TIP | MAP F, SEGMENT                    |

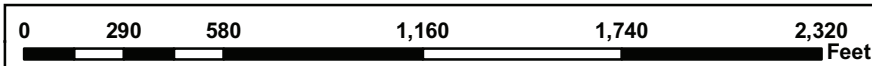
Map C

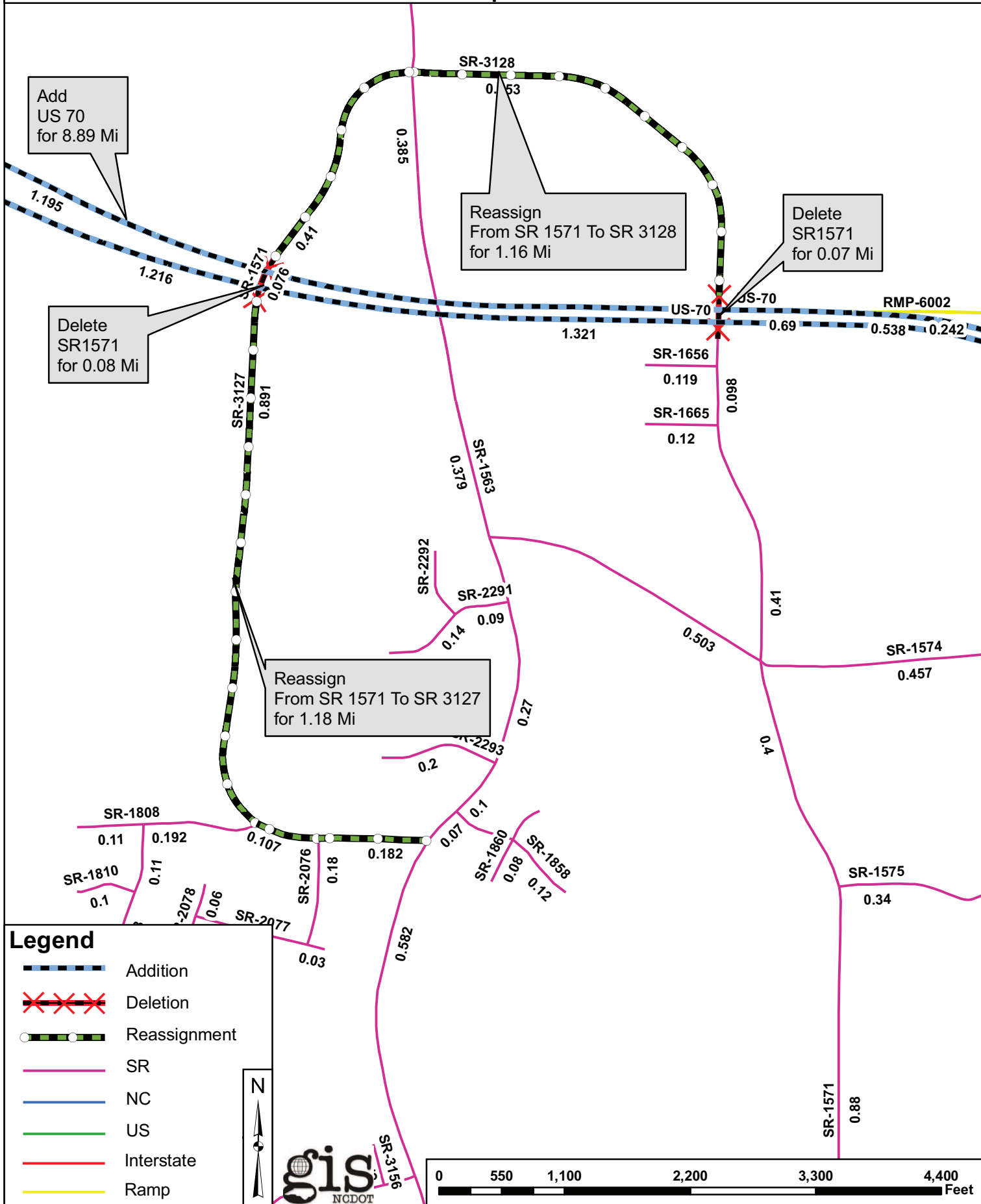




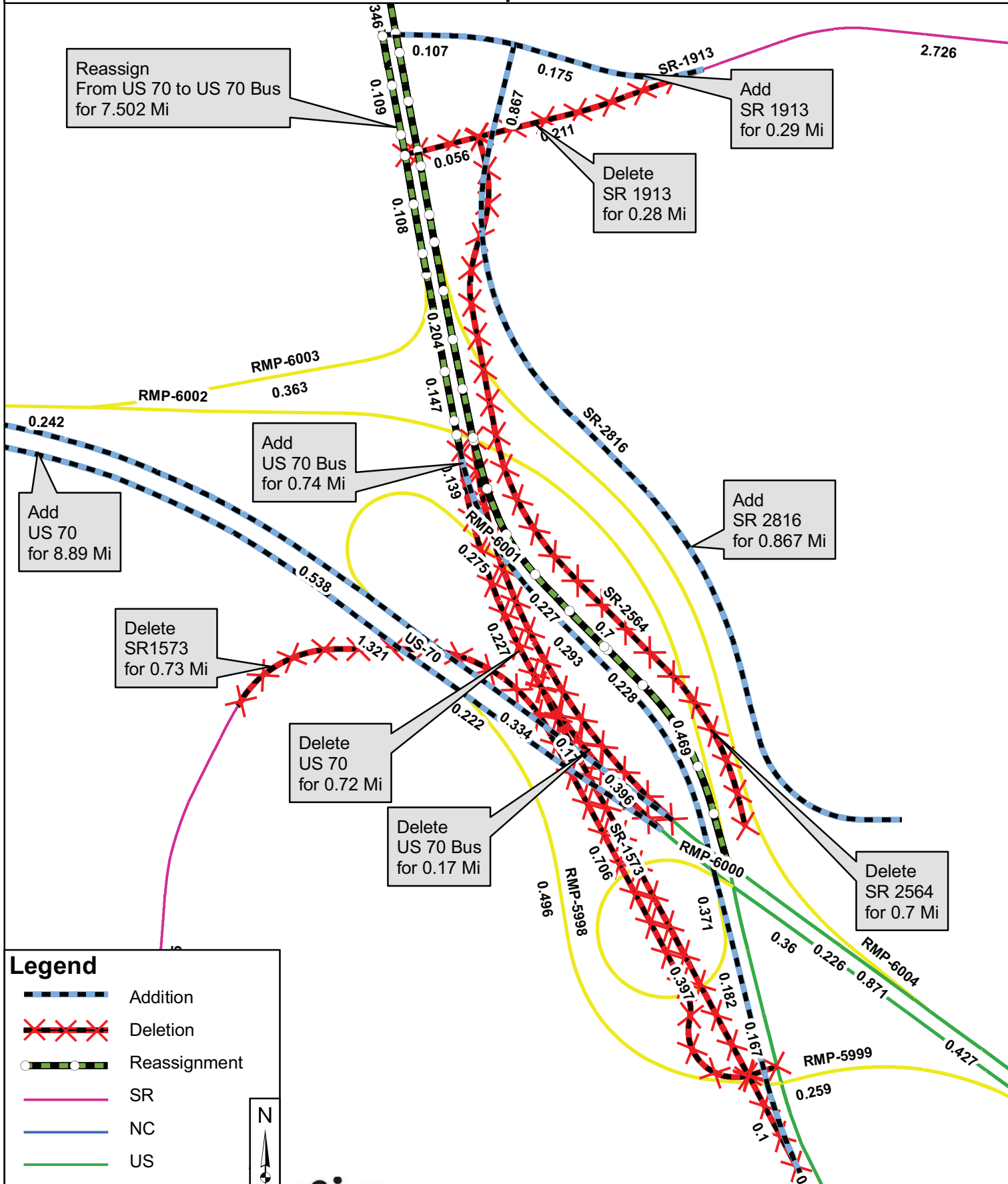
**Legend**

-  Addition
-  Deletion
-  Reassignment
-  SR
-  NC
-  US
-  Interstate
-  Ramp





Map F



Reassign  
From US 70 to US 70 Bus  
for 7.502 Mi

Add  
SR 1913  
for 0.29 Mi

Delete  
SR 1913  
for 0.28 Mi

Add  
US 70 Bus  
for 0.74 Mi

Add  
US 70  
for 8.89 Mi

Add  
SR 2816  
for 0.867 Mi

Delete  
SR 1573  
for 0.73 Mi

Delete  
US 70  
for 0.72 Mi

Delete  
US 70 Bus  
for 0.17 Mi

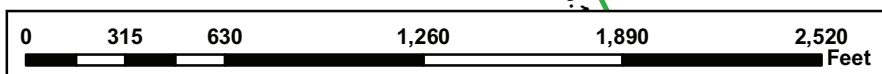
Delete  
SR 2564  
for 0.7 Mi

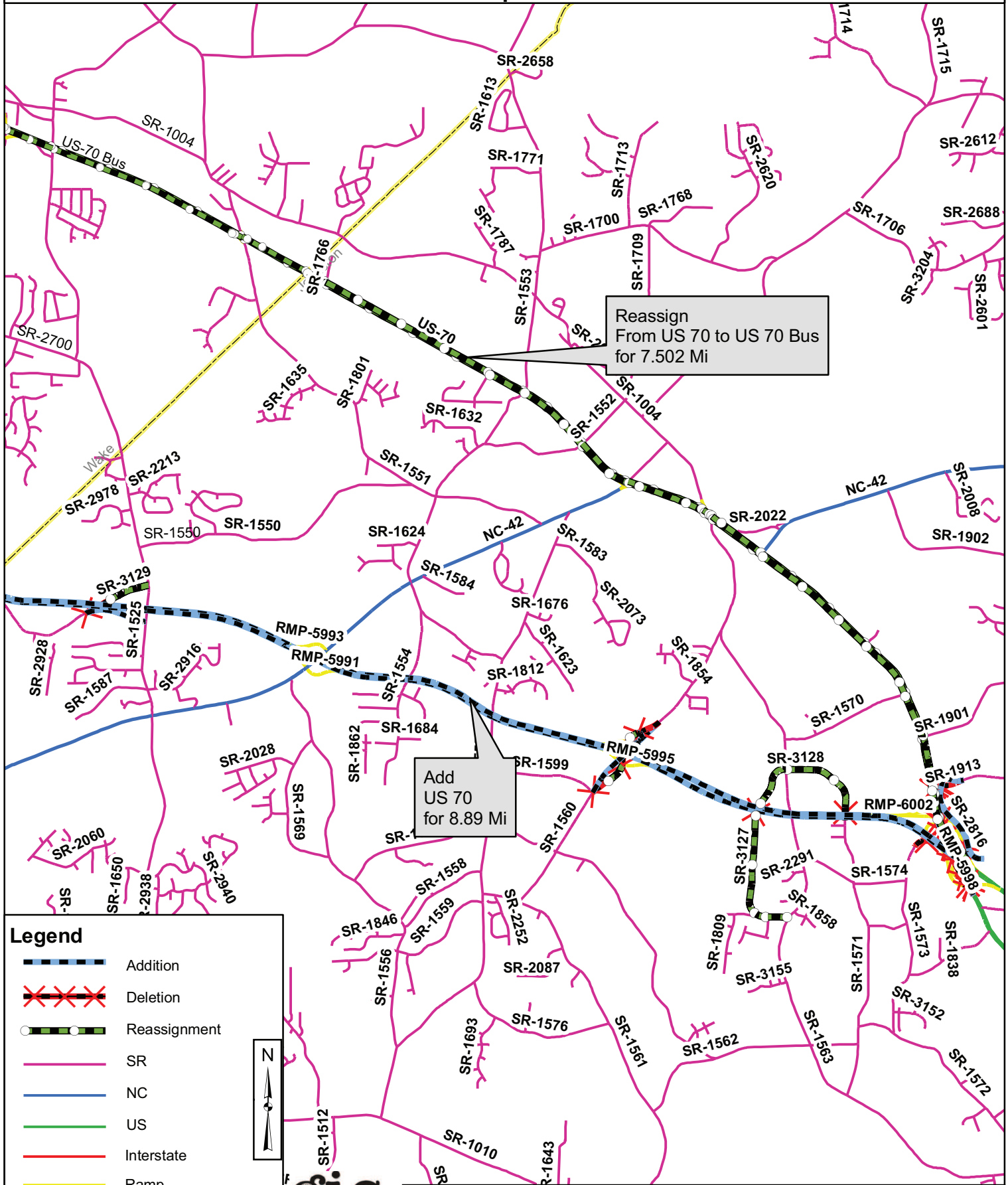
**Legend**

- Addition
- Deletion
- Reassignment
- SR
- NC
- US
- Interstate
- Ramp

N

**gis**  
NCDOT





**Legend**

- Addition
- Deletion
- Reassignment
- SR
- NC
- US
- Interstate
- Ramp
- County Boundary

gis  
NCDOT

