



STATE OF NORTH CAROLINA
DEPARTMENT OF TRANSPORTATION

BEVERLY EAVES PERDUE
GOVERNOR

Monday, April 12, 2010

EUGENE A. CONTI, JR
SECRETARY

MEMORANDUM TO: Mr. J.D. Jennings, PE (acting)
Division Engineer
Division 1

FROM: John C. Farley, Manager
Geographic Information Systems Unit

SUBJECT: 2010 District 2 Road System Changes

The Data Conversion Group has been authorized to make the following changes to the state road system as indicated below. We request that you make similar changes to the related maps and files in your Division and District offices, and install appropriate road number signs if necessary. we have updated our records accordingly. If our system changes do not conform to the actual conditions in the field, please return this memorandum with recommendations.

Document Number	County	Approval Date
R-2404A	BERTIE	6/16/2008

Inquiries about changes should be referred to the GIS Help Desk at (919) 707-2152.
Thank you for your assistance.

JCF

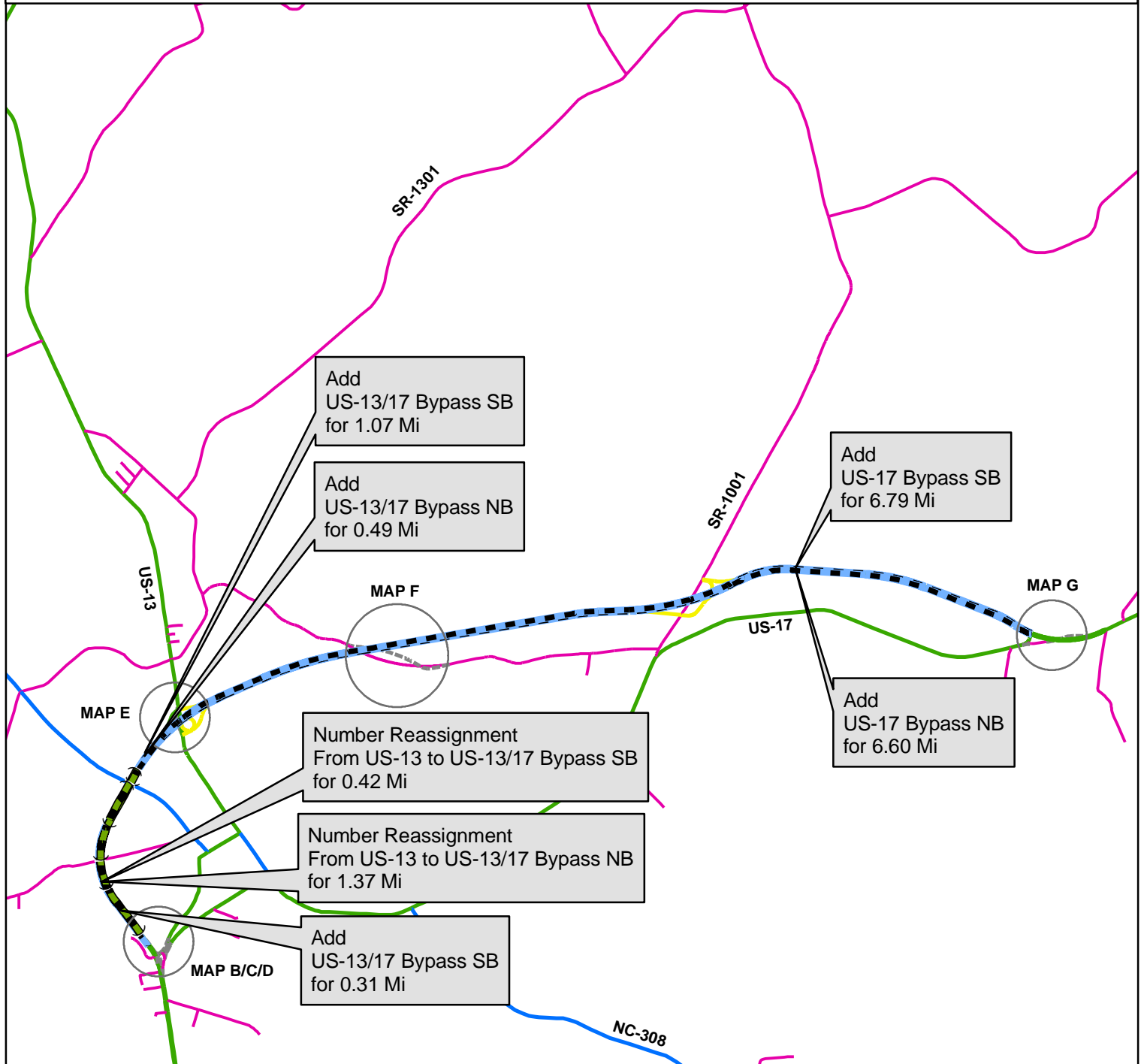
- cc: BSIP
- Bridge Maintenance
- Division Right of Way
- IMG
- Pavement Management
- Permit Unit
- State Road Maintenance
- Traffic Engineering
- Traffic Surveys

2010 ROAD SYSTEM CHANGES









DOCUMENT NUMBER	COUNTY	APPROVAL DATE	NEW NUMBER	EXISTING NUMBER	STREET NAME	LENGTH (miles)	TYPE OF CHANGE	REMARKS (See Attached Map)
R-2404A	BERTIE	6/16/2008	US 17 BYP NBL			6.60	SYSTEM ADDITION - NEW VIA TIP	MAP A, SEGMENT
R-2404A	BERTIE	6/16/2008	US 17 BYP SBL			6.79	SYSTEM ADDITION - NEW VIA TIP	MAP A, SEGMENT
R-2404A	BERTIE	6/16/2008		US 13 NBL US 17 BYP NBL		0.49	SYSTEM ADDITION - EXISTING VIA TIP	MAP A, SEGMENT
R-2404A	BERTIE	6/16/2008	US 13 SBL US 17 BYP SBL	US 13 SBL		0.42	NUMBER REASSIGNMENT VIA TIP	MAP A, SEGMENT
R-2404A	BERTIE	6/16/2008	US 13 NBL US 17 BYP NBL	US 13 NBL		1.37	NUMBER REASSIGNMENT VIA TIP	MAP A, SEGMENT
R-2404A	BERTIE	6/16/2008		US 13 SBL US 17 BYP SBL		1.38	SYSTEM ADDITION - EXISTING VIA TIP	MAP A, SEGMENT
R-2404A	BERTIE	6/16/2008	SR 1550	US 17 NBL		0.07	SYSTEM REASSIGNMENT VIA TIP	MAP B, SEGMENT
R-2404A	BERTIE	6/16/2008	US 13 SBL US 17 BYP SBL	US 13 SBL		0.10	NUMBER REASSIGNMENT VIA TIP	MAP B, SEGMENT
R-2404A	BERTIE	6/16/2008	US 13 SBL US 17 SBL	US 13 SBL		0.06	NUMBER REASSIGNMENT VIA TIP	MAP B, SEGMENT
R-2404A	BERTIE	6/16/2008		US 13 NBL US 17 NBL		0.17	SYSTEM ADDITION - EXISTING VIA TIP	MAP C, SEGMENT
R-2404A	BERTIE	6/16/2008		US 13 BUS		0.05	SYSTEM ADDITION - EXISTING VIA TIP	MAP C, SEGMENT
R-2404A	BERTIE	6/16/2008		US 17 SBL US 13 BUS SBL		0.01	SYSTEM ADDITION - EXISTING VIA TIP	MAP C, SEGMENT
R-2404A	BERTIE	6/16/2008		US 13 NBL US 17 BYP NBL		0.20	SYSTEM ADDITION - EXISTING VIA TIP	MAP C, SEGMENT

DOCUMENT NUMBER	COUNTY	APPROVAL DATE	NEW NUMBER	EXISTING NUMBER	STREET NAME	LENGTH (miles)	TYPE OF CHANGE	REMARKS (See Attached Map)
R-2404A	BERTIE	6/16/2008		US 17 US 13 BUS		0.15	SYSTEM ADDITION - EXISTING VIA TIP	MAP C, SEGMENT
R-2404A	BERTIE	6/16/2008	SR 1156			0.25	SYSTEM ADDITION - NEW VIA TIP	MAP C, SEGMENT
R-2404A	BERTIE	6/16/2008	SR 1550			0.06	SYSTEM ADDITION - NEW VIA TIP	MAP C, SEGMENT
R-2404A	BERTIE	6/16/2008		US 17 SBL US 13 BUS SBL		0.11	SYSTEM DELETION VIA TIP	MAP D, SEGMENT
R-2404A	BERTIE	6/16/2008		SR 1154	BUDS LANE	0.02	SYSTEM DELETION VIA TIP	MAP D, SEGMENT
R-2404A	BERTIE	6/16/2008		SR 1153	NEW HOPE RD	0.01	SYSTEM DELETION VIA TIP	MAP D, SEGMENT
R-2404A	BERTIE	6/16/2008		US 17 NBL US 13 BUS NBL		0.02	SYSTEM DELETION VIA TIP	MAP D, SEGMENT
R-2404A	BERTIE	6/16/2008		US 13 NBL		0.34	SYSTEM DELETION VIA TIP	MAP D, SEGMENT
R-2404A	BERTIE	6/16/2008		US 17 NBL		0.09	SYSTEM DELETION VIA TIP	MAP D, SEGMENT
R-2404A	BERTIE	6/16/2008		US 13 BUS SBL		0.11	SYSTEM DELETION VIA TIP	MAP D, SEGMENT
R-2404A	BERTIE	6/16/2008		US 13 BUS NBL		0.12	SYSTEM DELETION VIA TIP	MAP D, SEGMENT
R-2404A	BERTIE	6/16/2008		US 13 SBL		0.11	SYSTEM DELETION VIA TIP	MAP D, SEGMENT
R-2404A	BERTIE	6/16/2008		US 13 NBL US 17 NBL		0.05	SYSTEM DELETION VIA TIP	MAP D, SEGMENT
R-2404A	BERTIE	6/16/2008		US 13 BUS SBL		0.15	SYSTEM DELETION VIA TIP	MAP E, SEGMENT

DOCUMENT NUMBER	COUNTY	APPROVAL DATE	NEW NUMBER	EXISTING NUMBER	STREET NAME	LENGTH (miles)	TYPE OF CHANGE	REMARKS (See Attached Map)
R-2404A	BERTIE	6/16/2008		US 13 SBL		0.25	SYSTEM ADDITION - EXISTING VIA TIP	MAP E, SEGMENT
R-2404A	BERTIE	6/16/2008		US 13 BUS SBL		0.19	SYSTEM ADDITION - EXISTING VIA TIP	MAP E, SEGMENT
R-2404A	BERTIE	6/16/2008		US 13 SBL		0.64	SYSTEM DELETION VIA TIP	MAP E, SEGMENT
R-2404A	BERTIE	6/16/2008	US 13 NBL	US 13 BUS NBL		0.07	NUMBER REASSIGNMENT VIA TIP	MAP E, SEGMENT
R-2404A	BERTIE	6/16/2008		US 13 NBL		0.10	SYSTEM ADDITION - EXISTING VIA TIP	MAP E, SEGMENT
R-2404A	BERTIE	6/16/2008		US 13 NBL		0.53	SYSTEM DELETION VIA TIP	MAP E, SEGMENT
R-2404A	BERTIE	6/16/2008		SR 1300	GREENS CROSS RD	0.82	SYSTEM DELETION VIA TIP	MAP F, SEGMENT
R-2404A	BERTIE	6/16/2008		SR 1300	GREENS CROSS RD	0.81	SYSTEM ADDITION - EXISTING VIA TIP	MAP F, SEGMENT
R-2404A	BERTIE	6/16/2008		US 17		0.69	SYSTEM ADDITION - EXISTING VIA TIP	MAP G, SEGMENT
R-2404A	BERTIE	6/16/2008		US 17 SBL		0.46	SYSTEM ADDITION - EXISTING VIA TIP	MAP G, SEGMENT
R-2404A	BERTIE	6/16/2008		US 17		0.53	SYSTEM DELETION VIA TIP	MAP G, SEGMENT
R-2404A	BERTIE	6/16/2008	SR 1389			0.03	SYSTEM ADDITION - NEW VIA TIP	MAP G, SEGMENT
R-2404A	BERTIE	6/16/2008	SR 1389	US 17		0.11	SYSTEM REASSIGNMENT VIA TIP	MAP G, SEGMENT



Legend

-  Addition
-  Deletion
-  Reassignment
-  SR
-  NC
-  US
-  Interstate
-  Ramp











Number Reassignment
From US-13 SB to US-13/17 Bypass SB
for 0.10 Mi

Number Reassignment
From US-13 to US-13/17
for 0.06 Mi

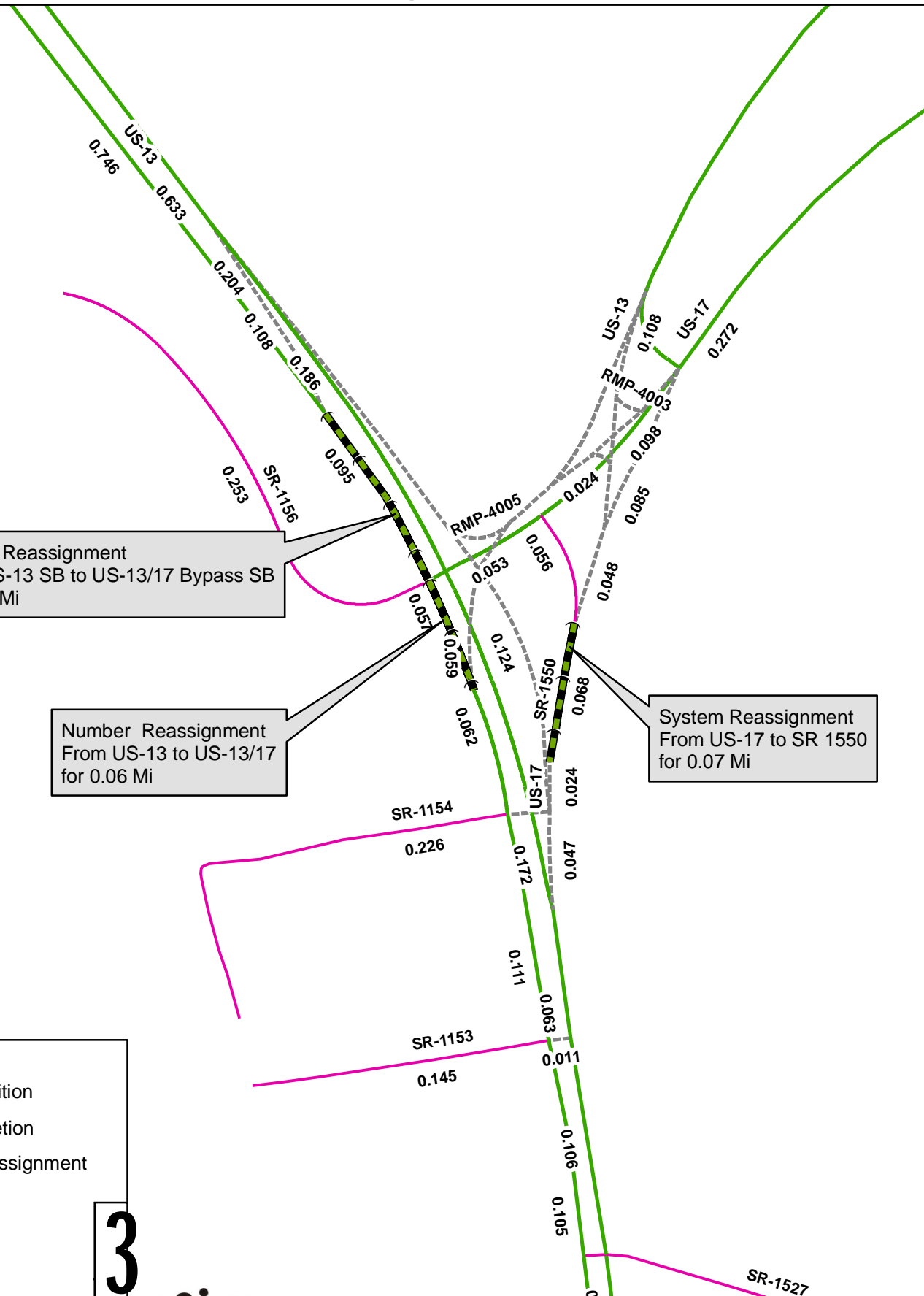
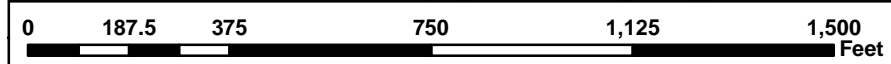
System Reassignment
From US-17 to SR 1550
for 0.07 Mi

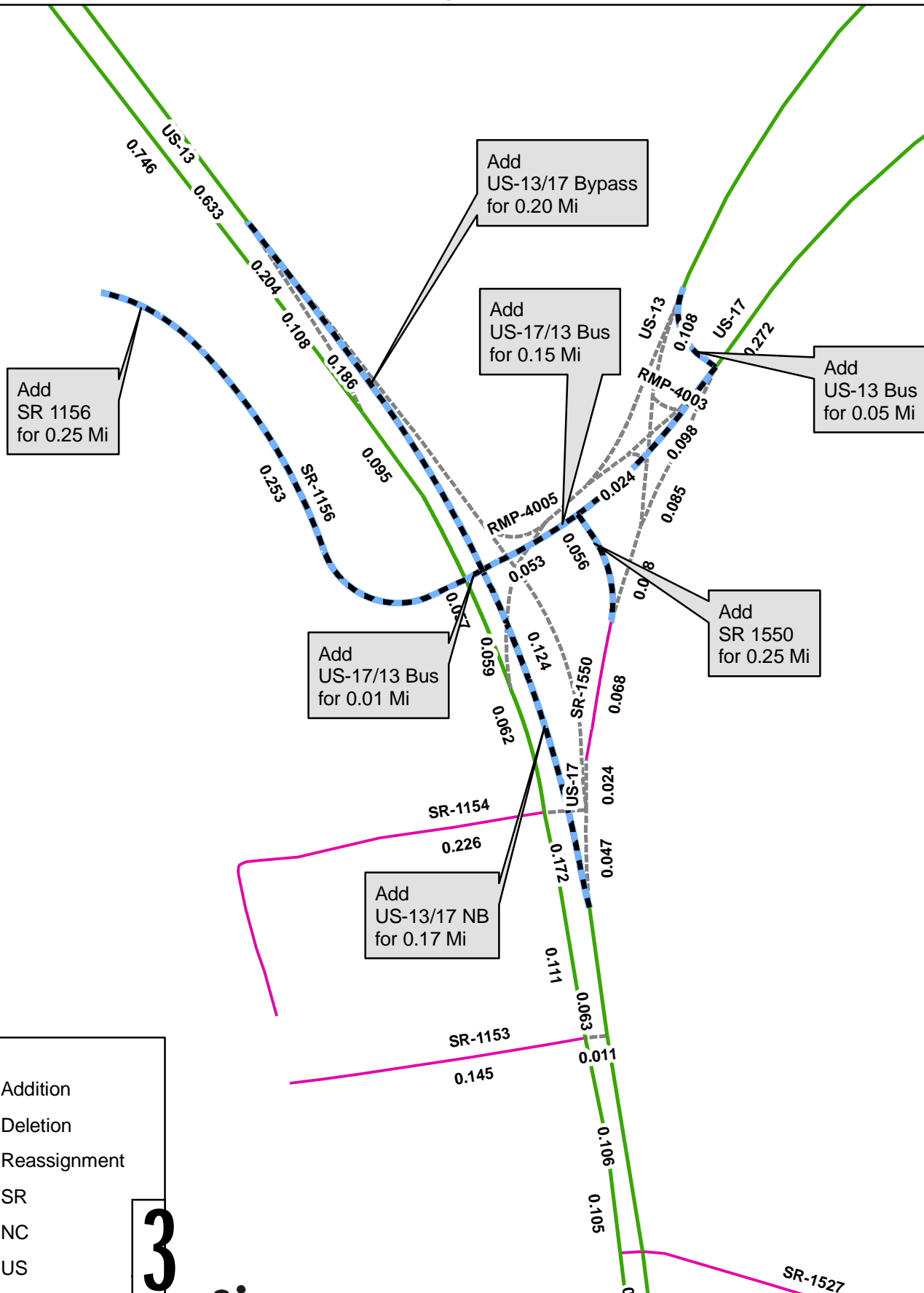
Legend

-  Addition
-  Deletion
-  Reassignment
-  SR
-  NC
-  US
-  Interstate
-  Ramp

3

gis
NCDOT

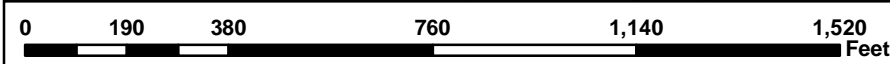


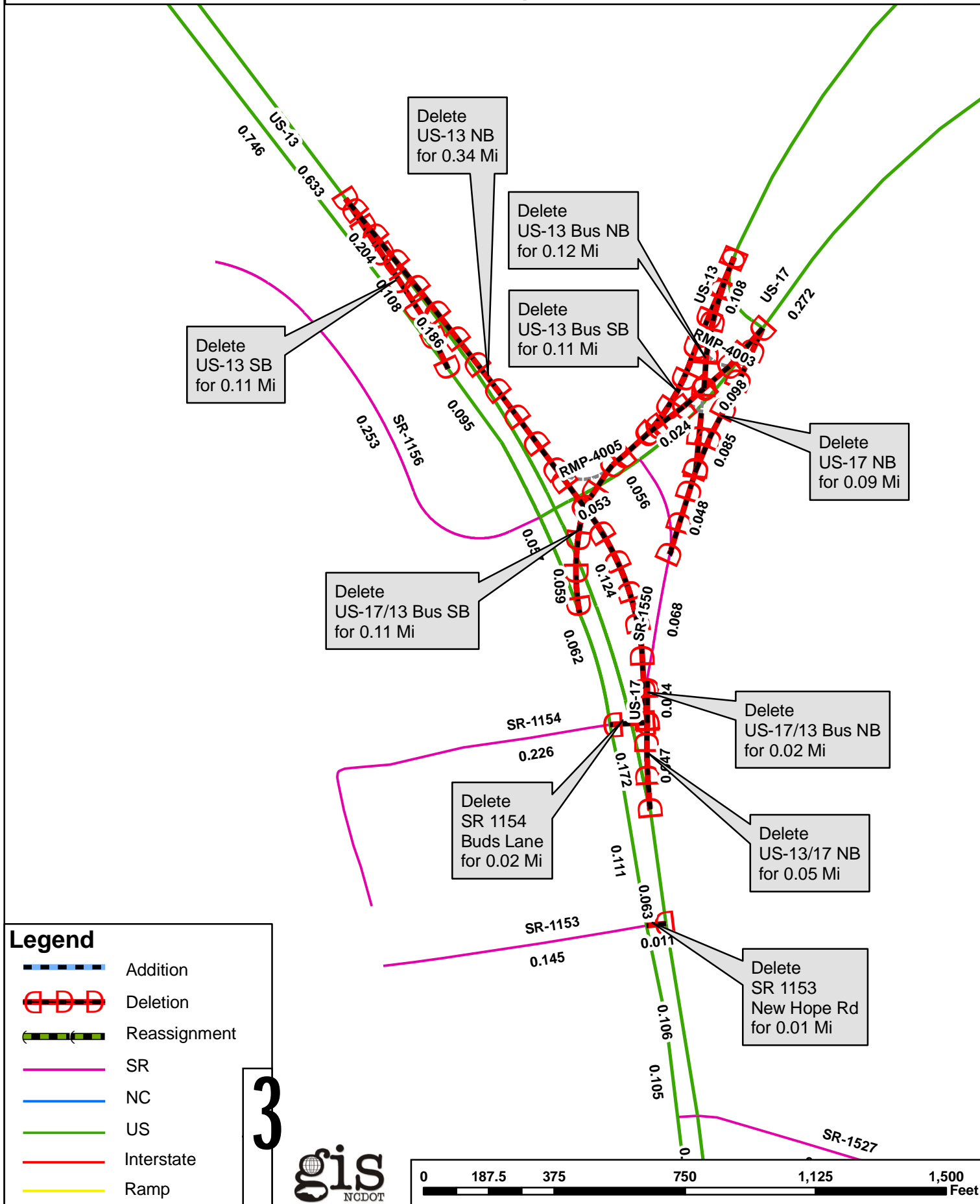


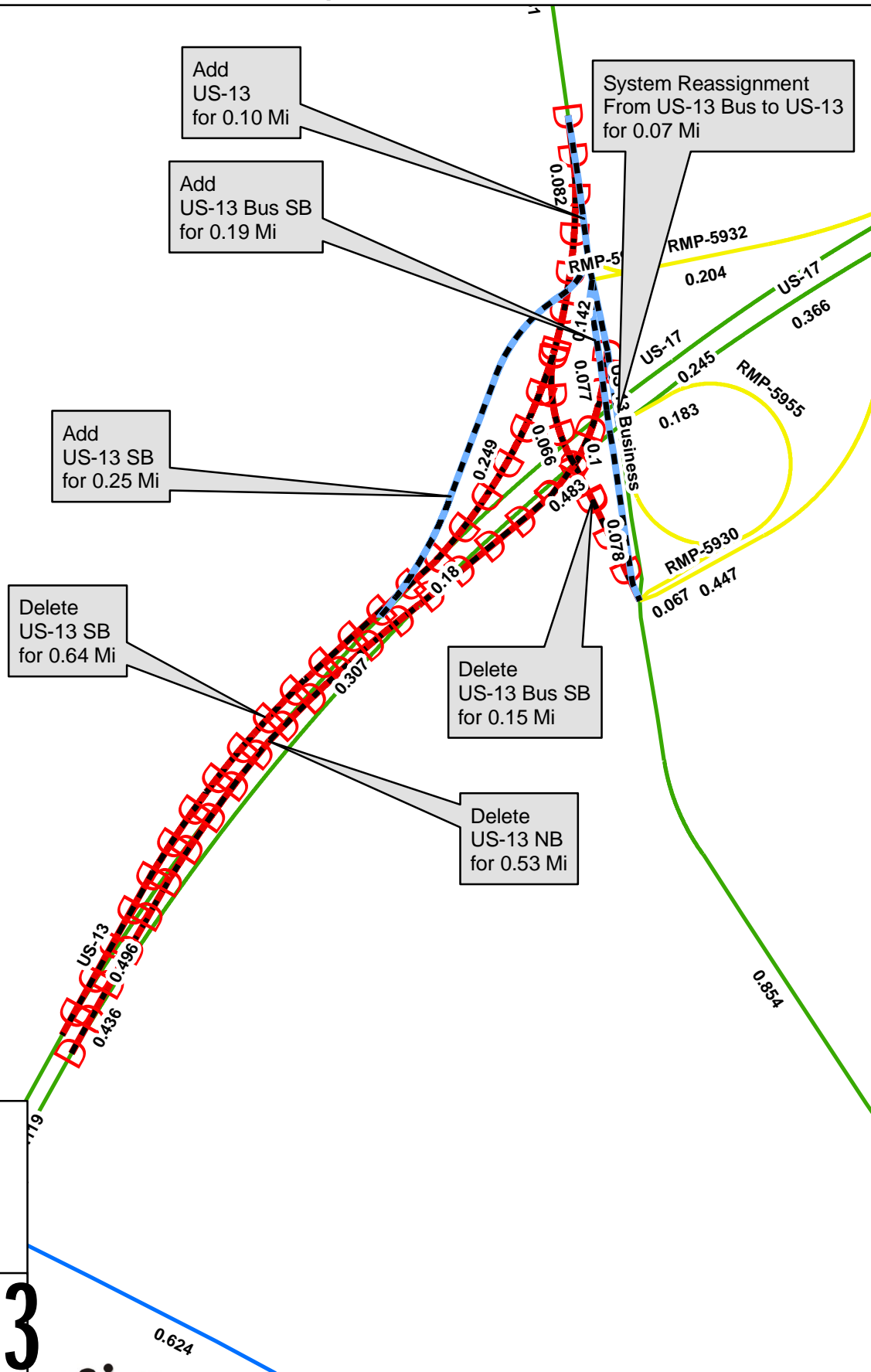
Legend

-  Addition
-  Deletion
-  Reassignment
-  SR
-  NC
-  US
-  Interstate
-  Ramp


3






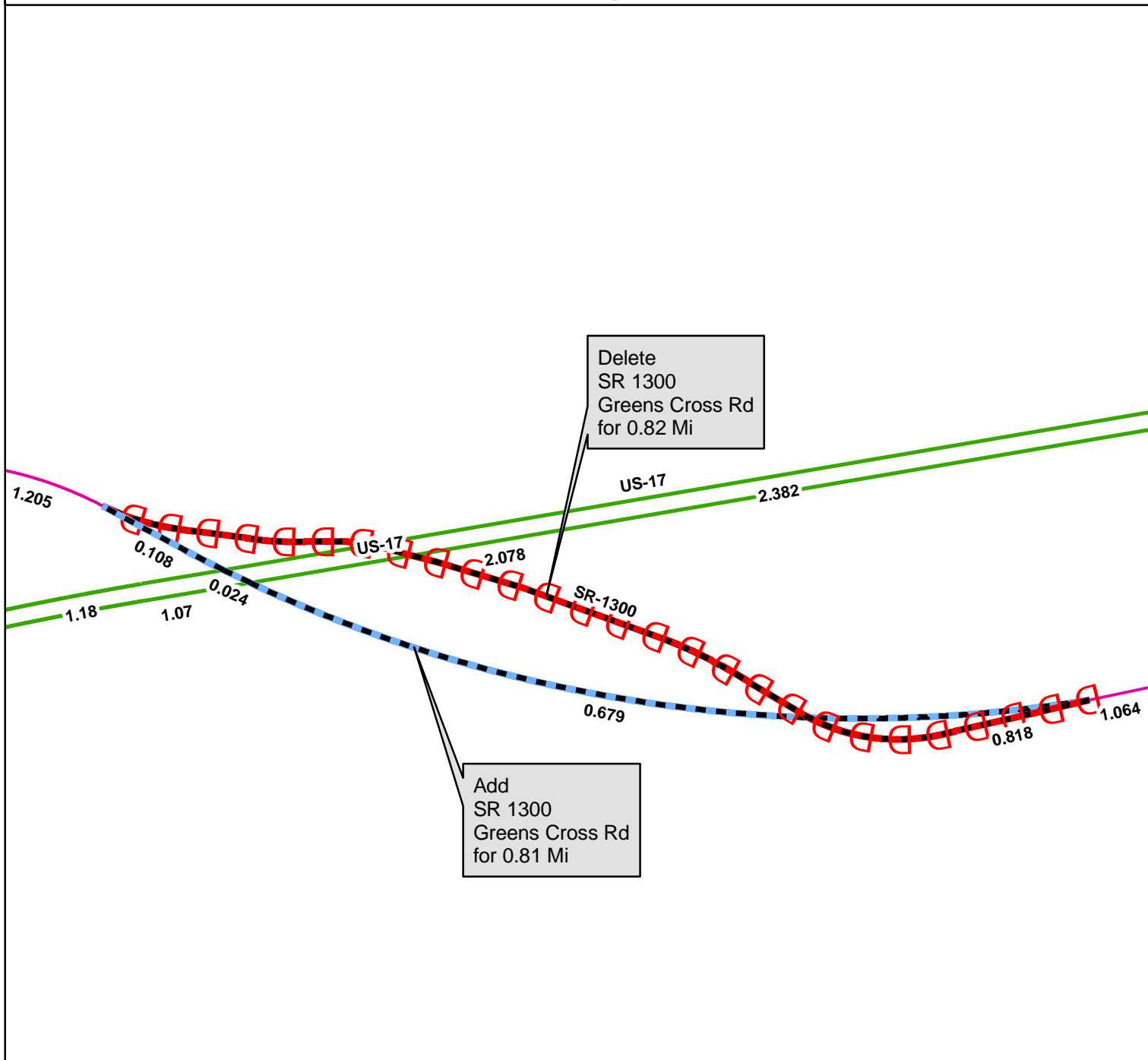


Legend

-  Addition
-  Deletion
-  Reassignment
-  SR
-  NC
-  US
-  Interstate
-  Ramp

3













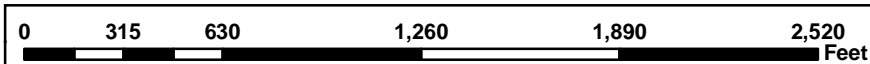
Delete
SR 1300
Greens Cross Rd
for 0.82 Mi

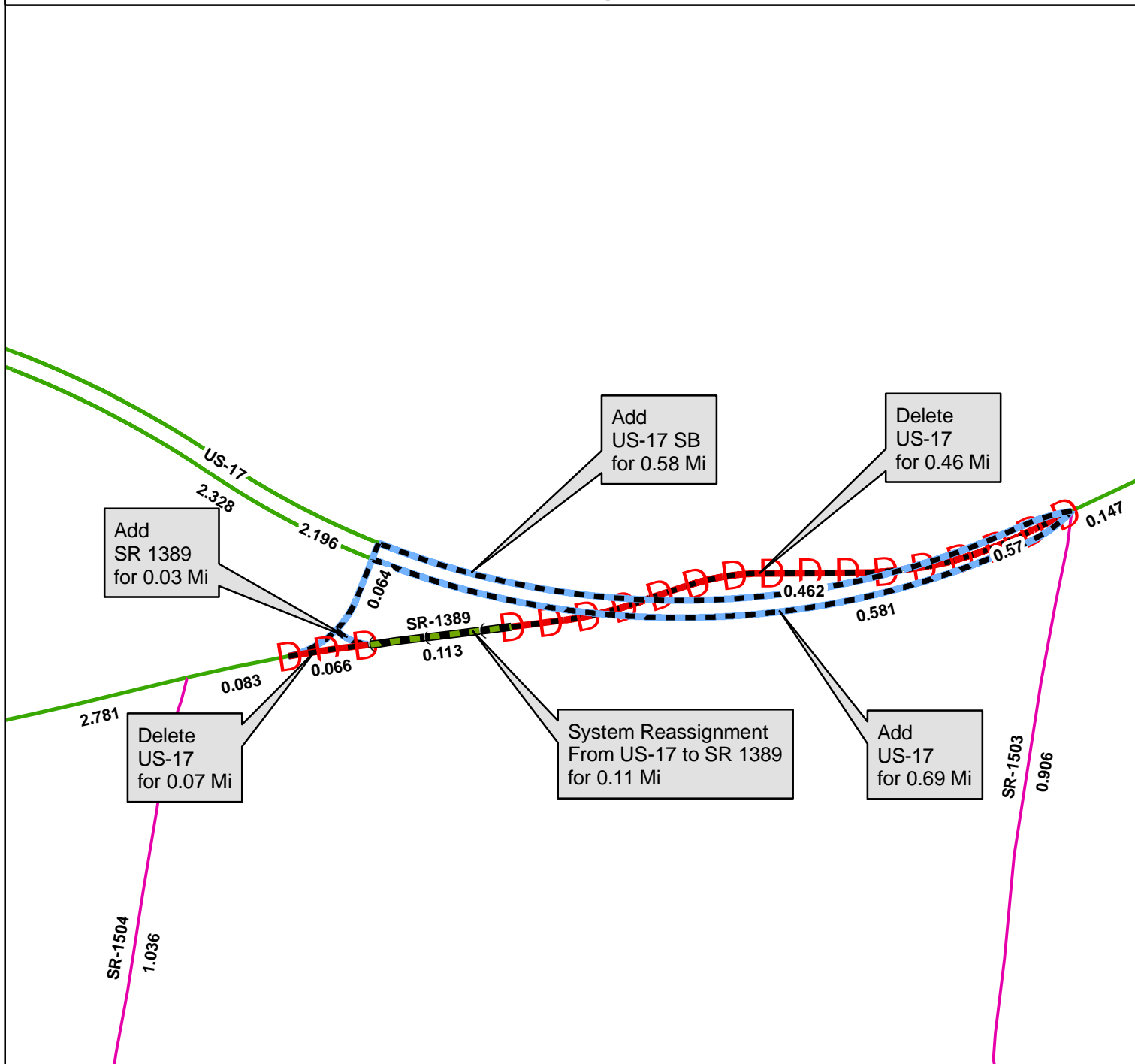
Add
SR 1300
Greens Cross Rd
for 0.81 Mi

Legend

-  Addition
-  Deletion
-  Reassignment
-  SR
-  NC
-  US
-  Interstate
-  Ramp

3





Legend

-  Addition
-  Deletion
-  Reassignment
-  SR
-  NC
-  US
-  Interstate
-  Ramp

3

