



STATE OF NORTH CAROLINA
DEPARTMENT OF TRANSPORTATION

MICHAEL F. EASLEY
GOVERNOR

Thursday, May 01, 2008

LYNDO TIPPETT
SECRETARY

MEMORANDUM TO: Mr. Jay Swain, PE
Division Engineer
Division 13

FROM: Information, Mapping, and Graphics Unit

SUBJECT: 2007 District 2 Road System Changes

The Road Inventory Information Section has been authorized to make the following changes to the state road system as indicated below. We request that you make similar changes to the related maps and files in your Division and District offices, and install appropriate road number signs if necessary. We have updated our records and county maps accordingly. If our system changes do not conform to the actual conditions in the field, please return this memorandum with recommendations.

	County	Approval Date
ROUTE CHANGE	MADISON	5/1/2008

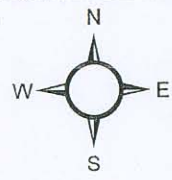
Inquires about changes should be referred to one of the following: Ron Tucker at (919) 212-6080 or Tom Schroder at (919) 212-6090. If you have further questions, please contact Hardee Cox, Road Inventory Information Section Manager at (919) 212-6060. Thank you for your assistance.

HRC
enclosures ()

cc: BSIP
Bridge Maintenance
Division Right of Way
GIS
Pavement Management
Permit Unit
State Road Maintenance
Traffic Engineering
Traffic Surveys

2007 ROAD SYSTEM CHANGES

	COUNTY	APPROVAL DATE	NEW NUMBER	EXISTING NUMBER	STREET NAME	LENGTH (miles)	TYPE OF CHANGE	REMARKS (See Attached Map)
ROUTE CHANGE	MADISON	5/1/2008	I- 26 US 23	I- 26		3.54	NUMBER REASSIGNMENT VIA FIELD RESEARCH	MAP , SEGMENT
ROUTE CHANGE	MADISON	5/1/2008	US 23 ALT	US 23		7.77	SYSTEM REASSIGNMENT VIA FIELD RESEARCH	MAP , SEGMENT
ROUTE CHANGE	MADISON	5/1/2008	US 23 ALT	SR 1346		0.15	SYSTEM REASSIGNMENT VIA FIELD RESEARCH	MAP , SEGMENT
ROUTE CHANGE	MADISON	5/1/2008	SR 1636	US 23		3.51	SYSTEM REASSIGNMENT VIA FIELD RESEARCH	MAP , SEGMENT

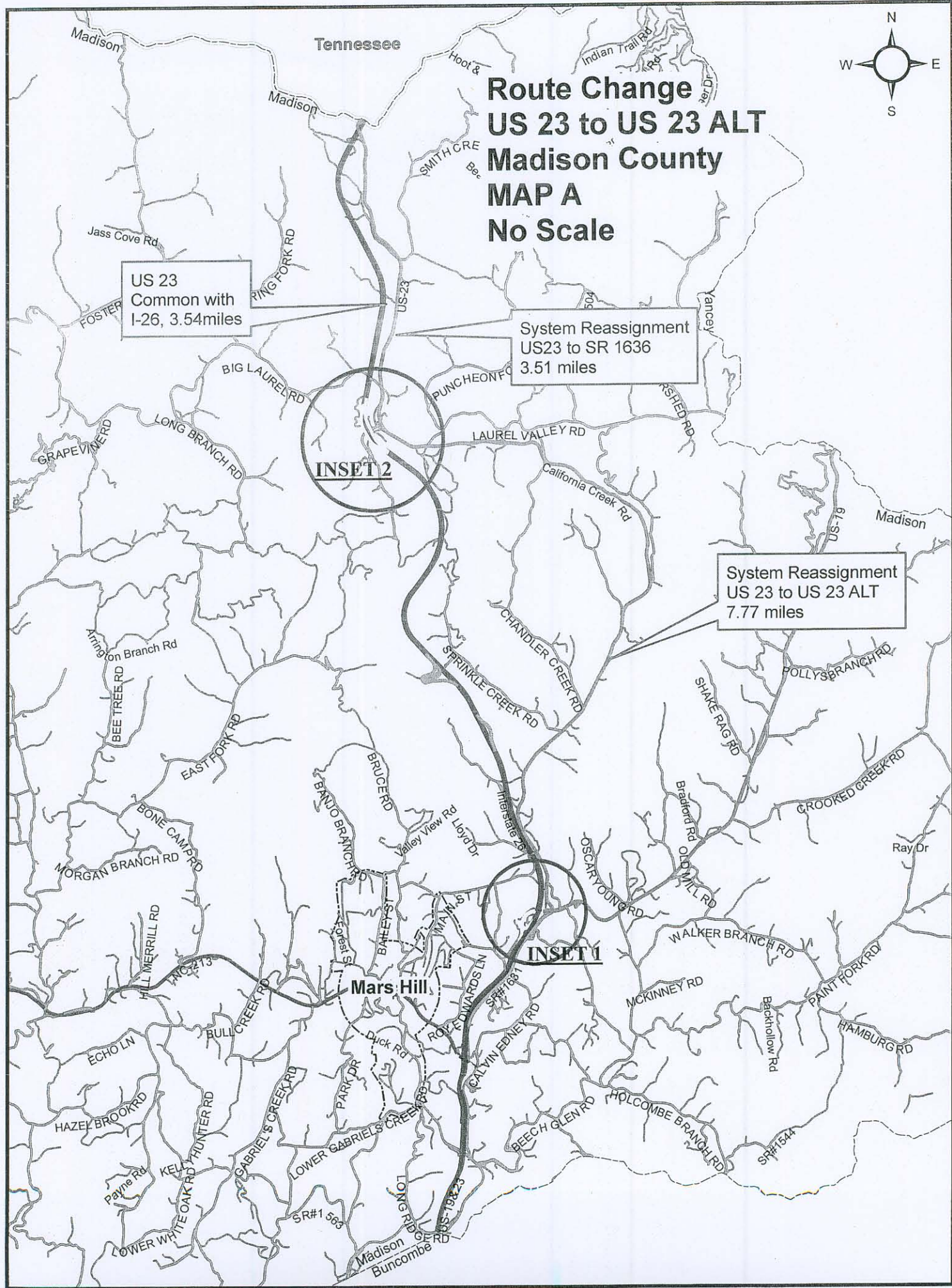


Route Change US 23 to US 23 ALT Madison County MAP A No Scale

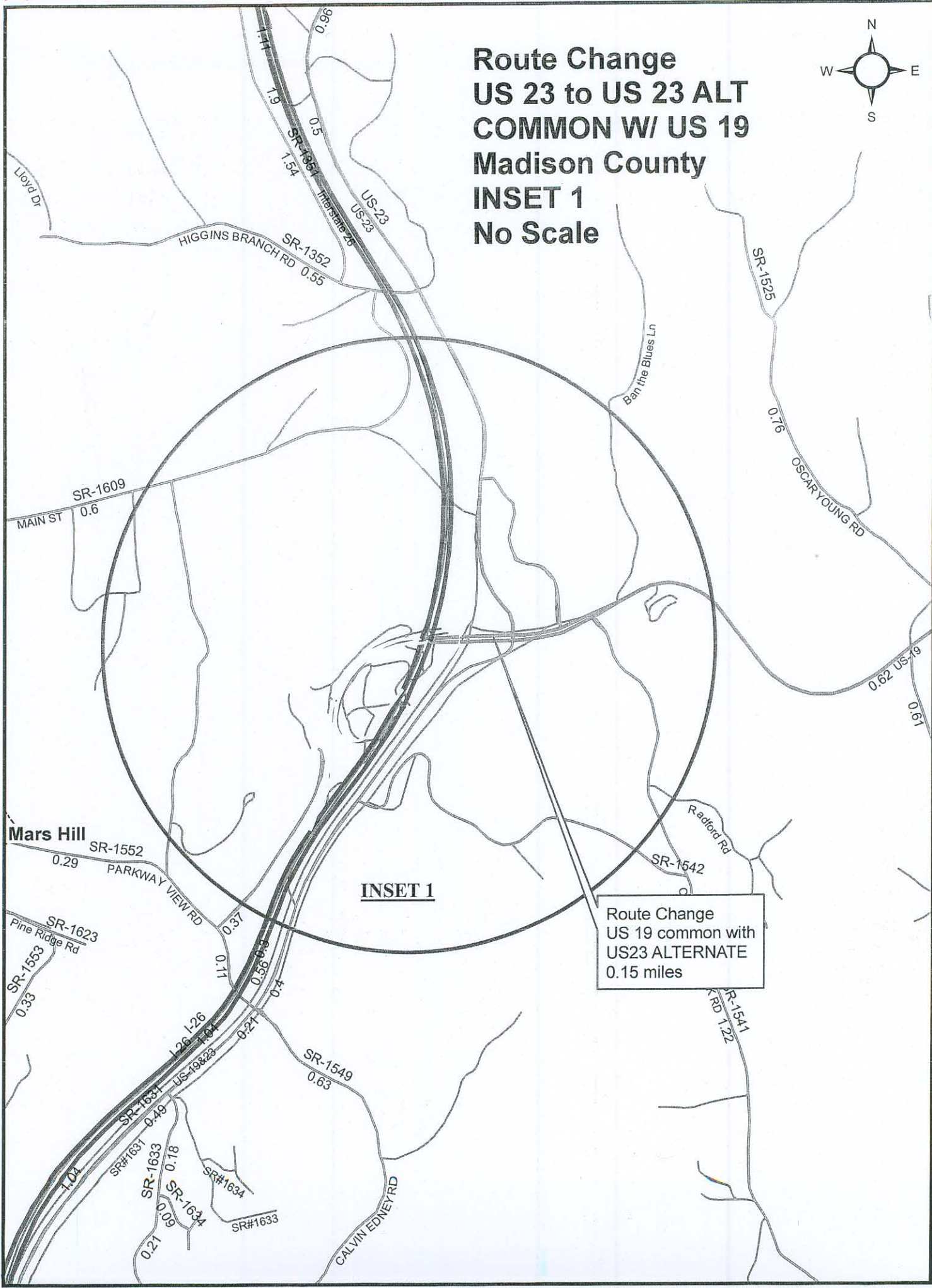
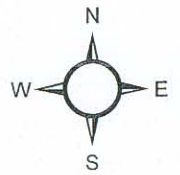
US 23
Common with
I-26, 3.54 miles

System Reassignment
US23 to SR 1636
3.51 miles

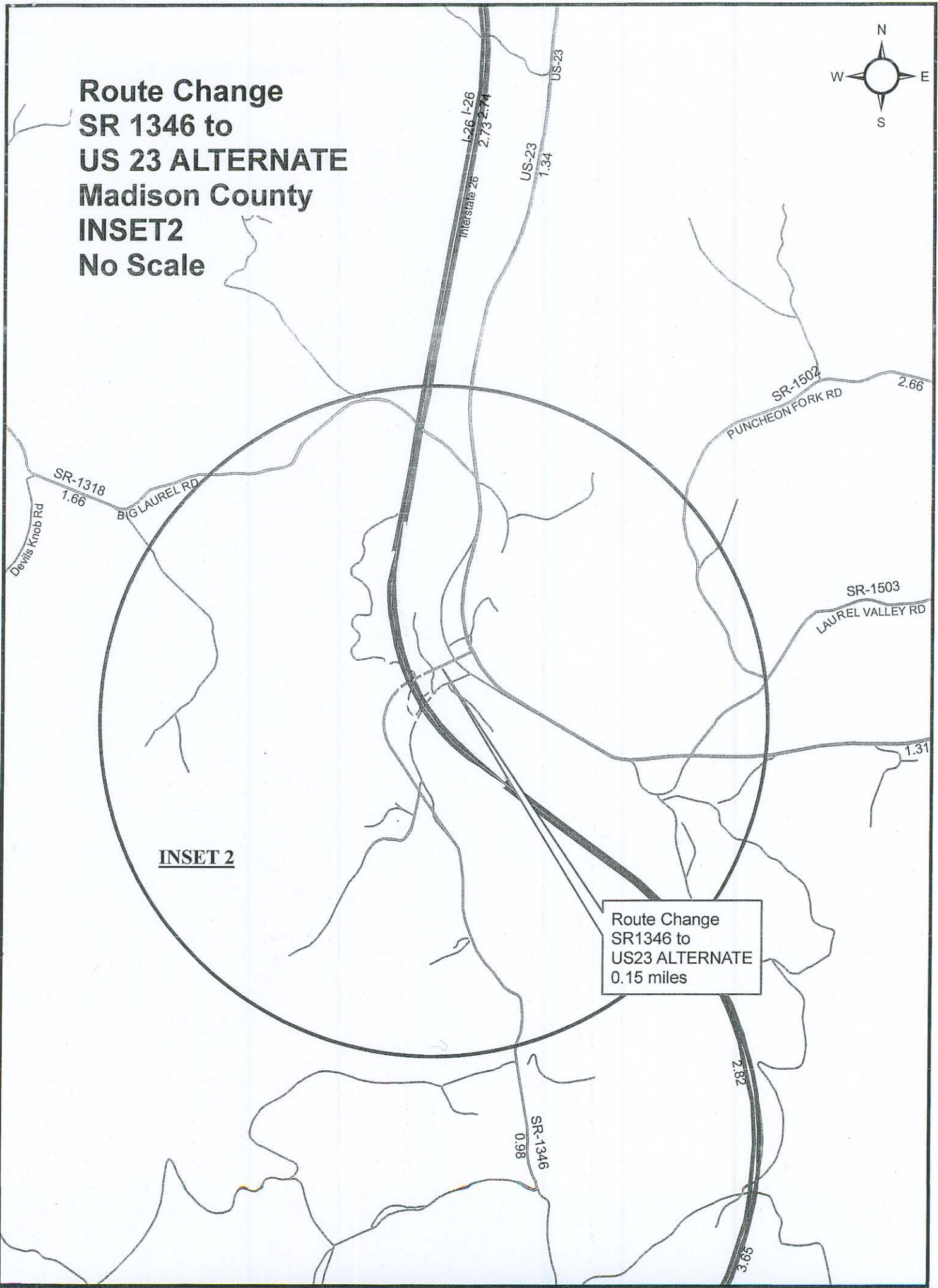
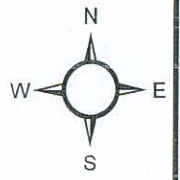
System Reassignment
US 23 to US 23 ALT
7.77 miles



Route Change US 23 to US 23 ALT COMMON W/ US 19 Madison County INSET 1 No Scale



**Route Change
SR 1346 to
US 23 ALTERNATE
Madison County
INSET2
No Scale**



INSET 2

Route Change
SR1346 to
US23 ALTERNATE
0.15 miles