



STATE OF NORTH CAROLINA
DEPARTMENT OF TRANSPORTATION

MICHAEL F. EASLEY
GOVERNOR

Tuesday, July 29, 2008

LYNDO TIPPETT
SECRETARY

MEMORANDUM TO: Mr. Jay Swain, PE
Division Engineer
Division 13

FROM: Information, Mapping, and Graphics Unit

SUBJECT: 2008 District 2 Road System Changes

The Road Inventory Information Section has been authorized to make the following changes to the state road system as indicated below. We request that you make similar changes to the related maps and files in your Division and District offices, and install appropriate road number signs if necessary. We have updated our records and county maps accordingly. If our system changes do not conform to the actual conditions in the field, please return this memorandum with recommendations.

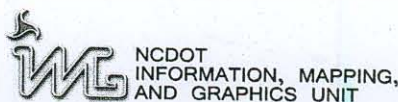
| Petition Number | County | Approval Date |
|-----------------|----------|---------------|
| 48664 | BUNCOMBE | 5/1/2008 |

Inquires about changes should be referred to one of the following: Ron Tucker at (919) 212-6080 or Tom Schröder at (919) 212-6090. If you have further questions, please contact Hardee Cox, Road Inventory Information Section Manager at (919) 212-6060. Thank you for your assistance.

HRC
enclosures ()

cc: BSIP
Bridge Maintenance
Division Right of Way
GIS
Pavement Management
Permit Unit
State Road Maintenance
Traffic Engineering
Traffic Surveys

MAILING ADDRESS:
NC DEPARTMENT OF TRANSPORTATION
INFORMATION, MAPPING AND GRAPHICS UNIT
1587 MAIL SERVICE CENTER
RALEIGH NC 27699-1587



LOCATION:
3401 CARL SANDBURG CT.
RALEIGH, NC 27610

2008 ROAD SYSTEM CHANGES

| PETITION NUMBER | COUNTY | APPROVAL DATE | NEW NUMBER | EXISTING NUMBER | STREET NAME | LENGTH (miles) | TYPE OF CHANGE | REMARKS (See Attached Map) |
|------------------------|---------------|----------------------|-------------------|------------------------|--------------------|-----------------------|------------------------------------|-----------------------------------|
| 48664 | BUNCOMBE | 5/1/2008 | SR 2892 | | VERANDA TRAIL | 0.07 | SYSTEM ADDITION VIA PETITION | MAP A, SEGMENT 1 |

PETITION: 48664




CO: Buncombe

SR #: 2892 Addition

Approval Date: 05/01/2008 Map Date: 07/29/2008



Legend:

-  Addition
-  Deletion
-  Reassignment

