



STATE OF NORTH CAROLINA
DEPARTMENT OF TRANSPORTATION

MICHAEL F. EASLEY
GOVERNOR

Monday, June 09, 2008

LYNDO TIPPETT
SECRETARY

MEMORANDUM TO: Mr. J. Wally Bowman , PE
Division Engineer
Division 5

FROM: Information, Mapping, and Graphics Unit

SUBJECT: 2008 District 1 Road System Changes

The Road Inventory Information Section has been authorized to make the following changes to the state road system as indicated below. We request that you make similar changes to the related maps and files in your Division and District offices, and install appropriate road number signs if necessary. We have updated our records and county maps accordingly. If our system changes do not conform to the actual conditions in the field, please return this memorandum with recommendations.

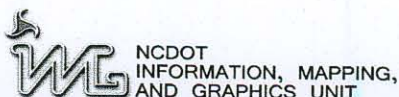
| Petition Number | County | Approval Date |
|-----------------|--------|---------------|
| 48614 | WAKE | 4/3/2008 |

Inquires about changes should be referred to one of the following: Ron Tucker at (919) 212-6080 or Tom Schroder at (919) 212-6090. If you have further questions, please contact Hardee Cox, Road Inventory Information Section Manager at (919) 212-6060. Thank you for your assistance.

HRC
enclosures ()

cc: BSIP
Bridge Maintenance
Division Right of Way
GIS
Pavement Management
Permit Unit
State Road Maintenance
Traffic Engineering
Traffic Surveys

MAILING ADDRESS:
NC DEPARTMENT OF TRANSPORTATION
INFORMATION, MAPPING AND GRAPHICS UNIT
1587 MAIL SERVICE CENTER
RALEIGH NC 27699-1587



LOCATION:
3401 CARL SANDBURG CT.
RALEIGH, NC 27610

2008 ROAD SYSTEM CHANGES

| PETITION NUMBER | COUNTY | APPROVAL DATE | NEW NUMBER | EXISTING NUMBER | STREET NAME | LENGTH (miles) | TYPE OF CHANGE | REMARKS (See Attached Map) |
|-----------------|--------|---------------|------------|-----------------|-----------------------|----------------|------------------------------|----------------------------|
| 48614 | WAKE | 4/3/2008 | SR 5537 | | PANTHER SPRINGS COURT | 0.11 | SYSTEM ADDITION VIA PETITION | MAP A, SEGMENT 1 |
| 48614 | WAKE | 4/3/2008 | SR 5536 | | DEEP GLEN COURT | 0.22 | SYSTEM ADDITION VIA PETITION | MAP A, SEGMENT 1 |
| 48614 | WAKE | 4/3/2008 | SR 5535 | | TURNING BRANCH | 0.25 | SYSTEM ADDITION VIA PETITION | MAP A, SEGMENT 1 |
| 48614 | WAKE | 4/3/2008 | SR 5534 | | ALDERMAN CIRCLE | 0.22 | SYSTEM ADDITION VIA PETITION | MAP A, SEGMENT 1 |

PETITION: 48614




CO: Wake

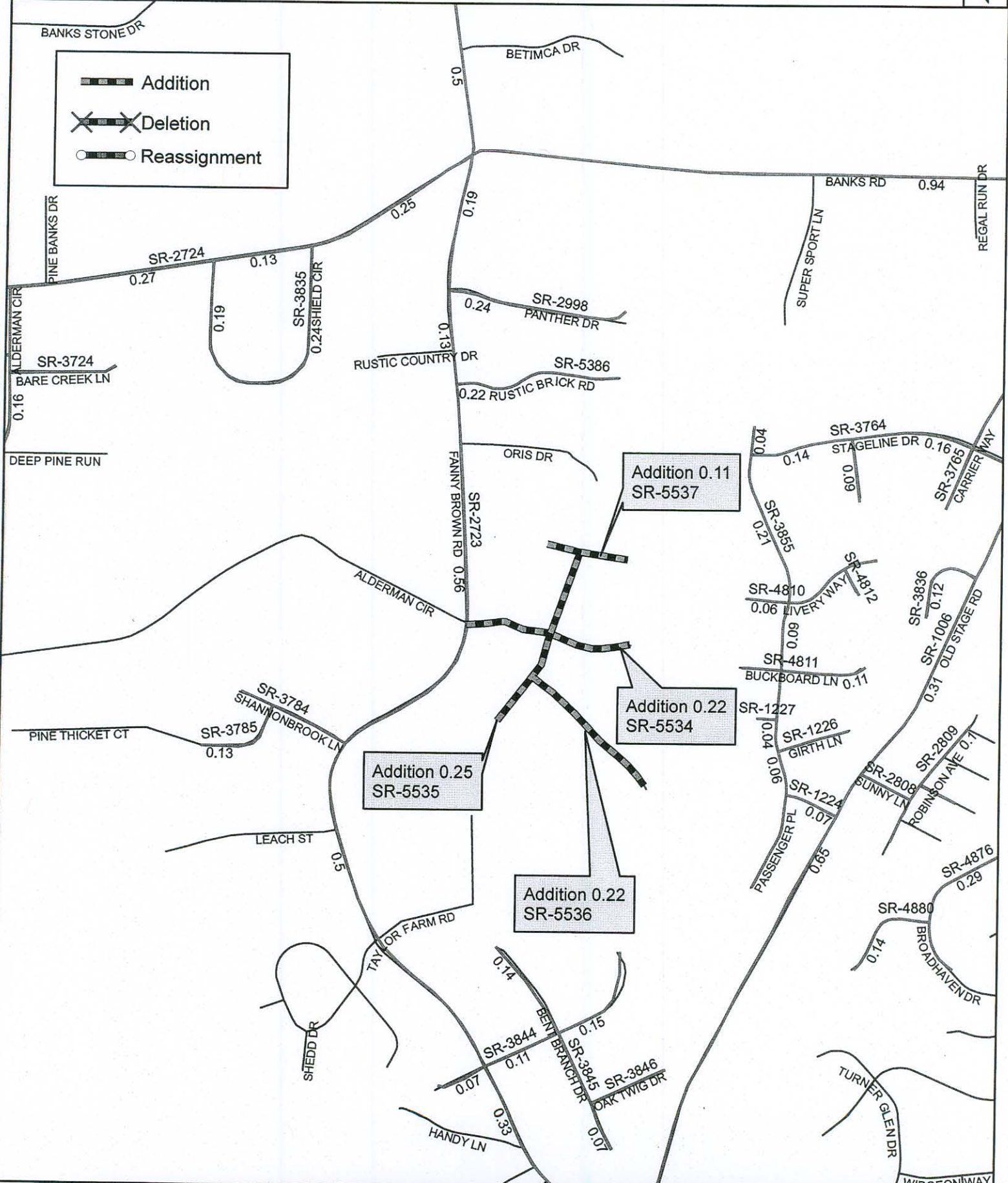
SR #: 5534, 5535, 5536, 5537

Approval Date: 04/03/2008 Map Date: 06/09/2008



Legend

-  Addition
-  Deletion
-  Reassignment



Source: Platt

NAME: tjb

SCALE: N/A

Map: A