



STATE OF NORTH CAROLINA
DEPARTMENT OF TRANSPORTATION

MICHAEL F. EASLEY
GOVERNOR

March 14, 2008

LYNDO TIPPETT
SECRETARY

MEMORANDUM TO: Mr. Timothy Johnson, PE
Division Engineer
Division 8

FROM: Information, Mapping, and Graphics Unit

SUBJECT: 2008 District 1 Road System Changes

The Road Inventory Information Section has been authorized to make the following changes to the state road system as indicated below. We request that you make similar changes to the related maps and files in your Division and District offices, and install appropriate road number signs if necessary. We have updated our records and county maps accordingly. If our system changes do not conform to the actual conditions in the field, please return this memorandum with recommendations.

Petition Number	County	Approval Date
48589	RANDOLPH	3/6/2008

Inquires about changes should be referred to one of the following: Ron Tucker at (919) 212-6080 or Tom Schroder at (919) 212-6090. If you have further questions, please contact Hardee Cox, Road Inventory Information Section Manager at (919) 212-6060. Thank you for your assistance.

HRC
enclosures ()

cc: BSIP
Bridge Maintenance
Division Right of Way
GIS
Pavement Management
Permit Unit
State Road Maintenance
Traffic Engineering
Traffic Surveys

2008 ROAD SYSTEM CHANGES

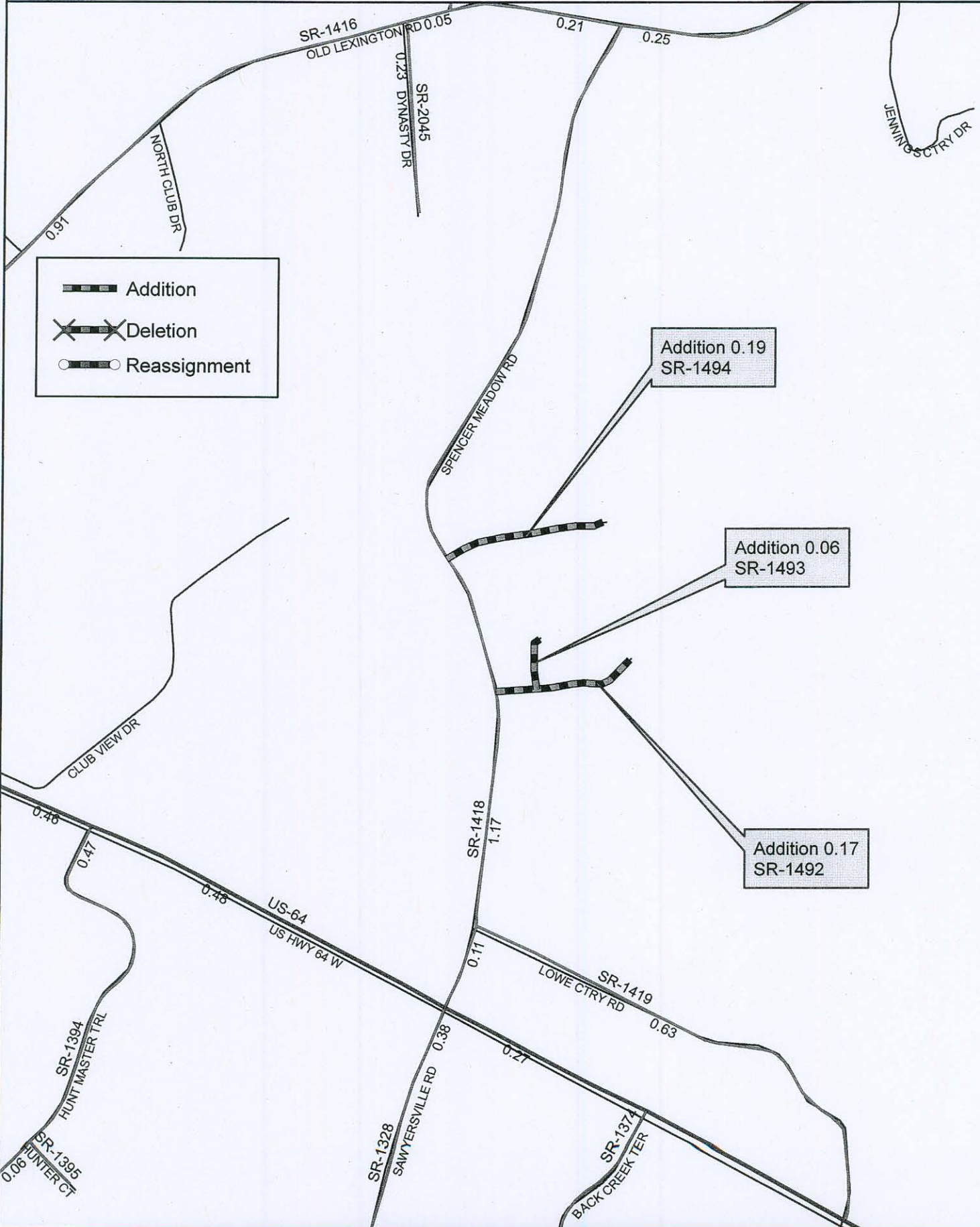
PETITION NUMBER	COUNTY	APPROVAL DATE	NEW NUMBER	EXISTING NUMBER	STREET NAME	LENGTH (miles)	TYPE OF CHANGE	REMARKS (See Attached Map)
48589	RANDOLPH	3/6/2008	SR 1494		TRANQUIL LANE	0.19	SYSTEM ADDITION VIA PETITION	MAP A, SEGMENT 1
48589	RANDOLPH	3/6/2008	SR 1493		REFLECTION LANE	0.06	SYSTEM ADDITION VIA PETITION	MAP A, SEGMENT 1
48589	RANDOLPH	3/6/2008	SR 1492		HARMONY TRAIL	0.17	SYSTEM ADDITION VIA PETITION	MAP A, SEGMENT 1




PETITION: 48589

CO: Randolph

SR #: 1492, 1493, 1494

Approval Date: 03/06/2008 Map Date: 03/14/2008



 Addition
 Deletion
 Reassignment

Addition 0.19
SR-1494

Addition 0.06
SR-1493

Addition 0.17
SR-1492