



STATE OF NORTH CAROLINA  
DEPARTMENT OF TRANSPORTATION

MICHAEL F. EASLEY  
GOVERNOR

March 24, 2008

LYNDO TIPPETT  
SECRETARY

**MEMORANDUM TO:** Mr. Richard E. Greene, Jr., P.E.  
Division Engineer  
Division 4

**FROM:** Information, Mapping, and Graphics Unit

**SUBJECT:** 2008 District 3 Road System Changes

The Road Inventory Information Section has been authorized to make the following changes to the state road system as indicated below. We request that you make similar changes to the related maps and files in your Division and District offices, and install appropriate road number signs if necessary. We have updated our records and county maps accordingly. If our system changes do not conform to the actual conditions in the field, please return this memorandum with recommendations.

Petition Number	County	Approval Date
48579	WAYNE	3/6/2008

Inquires about changes should be referred to one of the following: Ron Tucker at (919) 212-6080 or Tom Schroder at (919) 212-6090. If you have further questions, please contact Hardee Cox, Road Inventory Information Section Manager at (919) 212-6060. Thank you for your assistance.

HRC  
enclosures ( )

cc: BSIP  
Bridge Maintenance  
Division Right of Way  
GIS  
Pavement Management  
Permit Unit  
State Road Maintenance  
Traffic Engineering  
Traffic Surveys

# 2008 ROAD SYSTEM CHANGES

<b>PETITION NUMBER</b>	<b>COUNTY</b>	<b>APPROVAL DATE</b>	<b>NEW NUMBER</b>	<b>EXISTING NUMBER</b>	<b>STREET NAME</b>	<b>LENGTH (miles)</b>	<b>TYPE OF CHANGE</b>	<b>REMARKS (See Attached Map)</b>
48579	WAYNE	3/6/2008	SR 2308		LAUREN PL.	0.08	SYSTEM ADDITION VIA PETITION	MAP , SEGMENT
48579	WAYNE	3/6/2008	SR 2307		EAST JAMESTOWN ST.	0.08	SYSTEM ADDITION VIA PETITION	MAP , SEGMENT
48579	WAYNE	3/6/2008	SR 2306		TOWBRIDGE LN.	0.39	SYSTEM ADDITION VIA PETITION	MAP , SEGMENT

PETITION #: 48579

CO: Wayne




SR #: 2306 2307 2308

Approval Date: 03/06/08

Map Date: 03/24/08

_____	_____	_____	_____
_____	_____	_____	_____
_____	_____	_____	_____
_____	_____	_____	_____

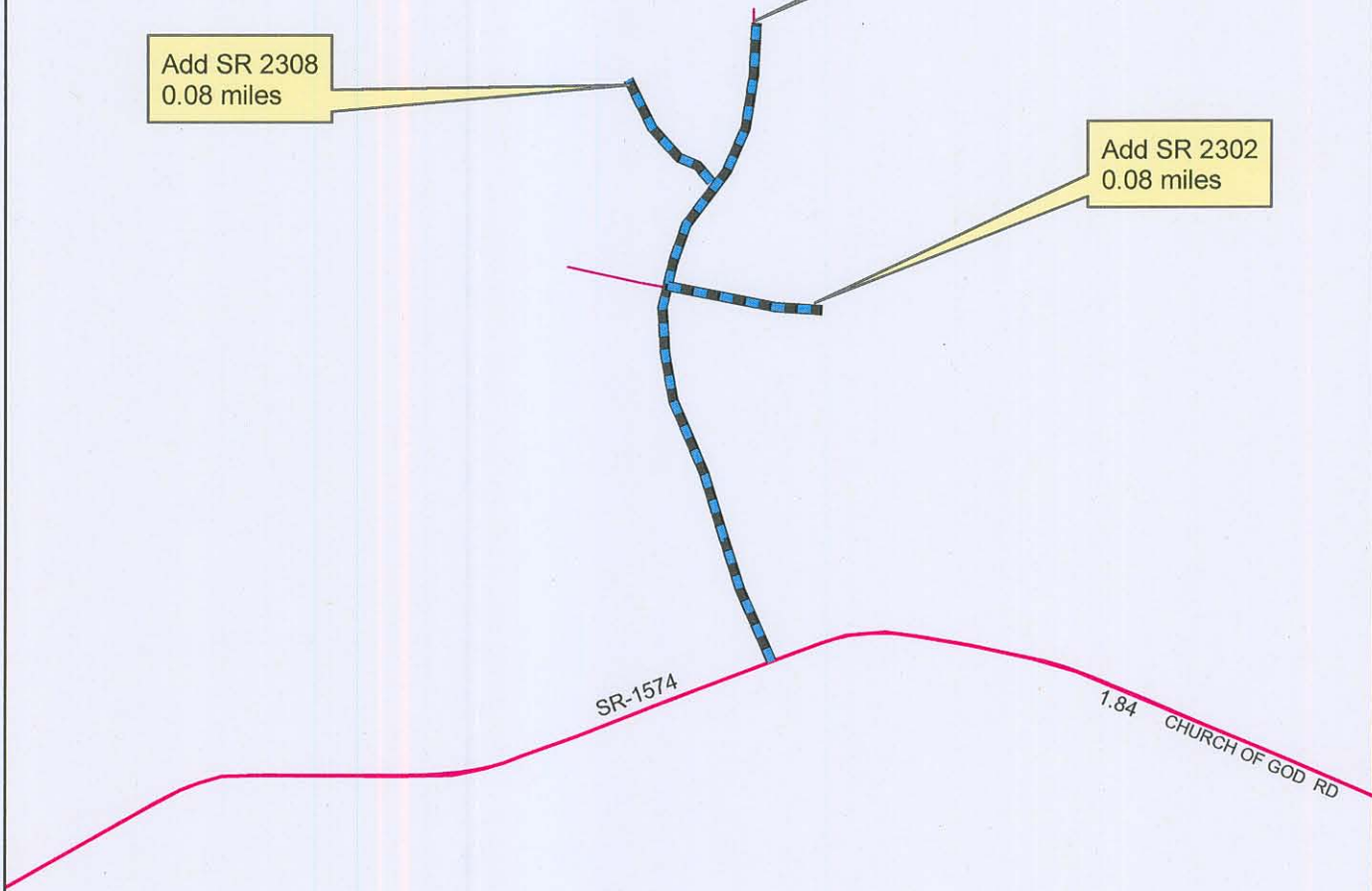


 Addition  
 Deletion  
 Reassignment

Add SR 2308  
0.08 miles

Add SR 2306  
0.39 miles

Add SR 2302  
0.08 miles



SR-1574

1.84 CHURCH OF GOD RD