



STATE OF NORTH CAROLINA
DEPARTMENT OF TRANSPORTATION

MICHAEL F. EASLEY
GOVERNOR

March 17, 2008

LYNDO TIPPETT
SECRETARY

MEMORANDUM TO: Mr. H. Allen Pope, PE
Division Engineer
Division 3

FROM: Information, Mapping, and Graphics Unit

SUBJECT: 2008 District 1 Road System Changes

The Road Inventory Information Section has been authorized to make the following changes to the state road system as indicated below. We request that you make similar changes to the related maps and files in your Division and District offices, and install appropriate road number signs if necessary. We have updated our records and county maps accordingly. If our system changes do not conform to the actual conditions in the field, please return this memorandum with recommendations.

Petition Number	County	Approval Date
48577	ONSLOW	3/6/2008

Inquires about changes should be referred to one of the following: Ron Tucker at (919) 212-6080 or Tom Schroder at (919) 212-6090. If you have further questions, please contact Hardee Cox, Road Inventory Information Section Manager at (919) 212-6060. Thank you for your assistance.

HRC
enclosures ()

cc: BSIP
Bridge Maintenance
Division Right of Way
GIS
Pavement Management
Permit Unit
State Road Maintenance
Traffic Engineering
Traffic Surveys

2008 ROAD SYSTEM CHANGES

PETITION NUMBER	COUNTY	APPROVAL DATE	NEW NUMBER	EXISTING NUMBER	STREET NAME	LENGTH (miles)	TYPE OF CHANGE	REMARKS (See Attached Map)
48577	ONslow	3/6/2008		SR 1848 EXT	HORSE SHOE BEND	0.07	SYSTEM ADDITION VIA PETITION	MAP A, SEGMENT 1
48577	ONslow	3/6/2008		SR 1848 EXT	HORSE SHOE BEND	0.43	SYSTEM ADDITION VIA PETITION	MAP A, SEGMENT 2
48577	ONslow	3/6/2008		SR 1848 EXT	HORSE SHOE BEND	0.13	SYSTEM ADDITION VIA PETITION	MAP A, SEGMENT 3
48577	ONslow	3/6/2008		SR 1849 EXT	PALAMINO TRAIL	0.03	SYSTEM ADDITION VIA PETITION	MAP A, SEGMENT 4
48577	ONslow	3/6/2008		SR 1849 EXT	PALAMINO TRAIL	0.15	SYSTEM ADDITION VIA PETITION	MAP A, SEGMENT 5
48577	ONslow	3/6/2008	SR 2371		RUNNING ROAD	0.12	SYSTEM ADDITION VIA PETITION	MAP A, SEGMENT 6
48577	ONslow	3/6/2008	SR 2371		RUNNING ROAD	0.28	SYSTEM ADDITION VIA PETITION	MAP A, SEGMENT 7
48577	ONslow	3/6/2008	SR 2371		RUNNING ROAD	0.23	SYSTEM ADDITION VIA PETITION	MAP A, SEGMENT 8
48577	ONslow	3/6/2008	SR 2372		FIELDSTONE WAY	0.05	SYSTEM ADDITION VIA PETITION	MAP A, SEGMENT 9
48577	ONslow	3/6/2008	SR 2373		SHETLAND PLACE	0.02	SYSTEM ADDITION VIA PETITION	MAP A, SEGMENT 10
48577	ONslow	3/6/2008	SR 2374		HEDGEROW LANE	0.02	SYSTEM ADDITION VIA PETITION	MAP A, SEGMENT 11
48577	ONslow	3/6/2008	SR 2375		BLUEGRASS CIRCLE	0.02	SYSTEM ADDITION VIA PETITION	MAP A, SEGMENT 12
48577	ONslow	3/6/2008	SR 2376		PADDOCK PLACE	0.08	SYSTEM ADDITION VIA PETITION	MAP A, SEGMENT 13

PETITION NUMBER	COUNTY	APPROVAL DATE	NEW NUMBER	EXISTING NUMBER	STREET NAME	LENGTH (miles)	TYPE OF CHANGE	REMARKS (See Attached Map)
48577	ONSLOW	3/6/2008	SR 2377		CHAPS COURT	0.02	SYSTEM ADDITION VIA PETITION	MAP A, SEGMENT 14
48577	ONSLOW	3/6/2008	SR 2378		QUARTERHORSE LANE	0.24	SYSTEM ADDITION VIA PETITION	MAP A, SEGMENT 15
48577	ONSLOW	3/6/2008	SR 2379		CHAPARRAL TRAIL	0.32	SYSTEM ADDITION VIA PETITION	MAP A, SEGMENT 16
48577	ONSLOW	3/6/2008	SR 2380		LASSO LOOP	0.03	SYSTEM ADDITION VIA PETITION	MAP A, SEGMENT 17
48577	ONSLOW	3/6/2008	SR 2381		PALAMINO TRAIL	0.21	SYSTEM ADDITION VIA PETITION	MAP A, SEGMENT 18
48577	ONSLOW	3/6/2008	SR 2382		LARIAT LANE	0.08	SYSTEM ADDITION VIA PETITION	MAP A, SEGMENT 19
48577	ONSLOW	3/6/2008	SR 2383		MORGAN CIRCLE	0.02	SYSTEM ADDITION VIA PETITION	MAP A, SEGMENT 20
48577	ONSLOW	3/6/2008	SR 2384		WINNER'S CIRCLE NORTH	0.16	SYSTEM ADDITION VIA PETITION	MAP A, SEGMENT 21
48577	ONSLOW	3/6/2008	SR 2385		WINNER'S CIRCLE SOUTH	0.27	SYSTEM ADDITION VIA PETITION	MAP A, SEGMENT 22

PETITION: 48577

CO: Onslow

SR #: 1848 Ext. 1849 Ext. 2371




Approval Date: 03/06/08

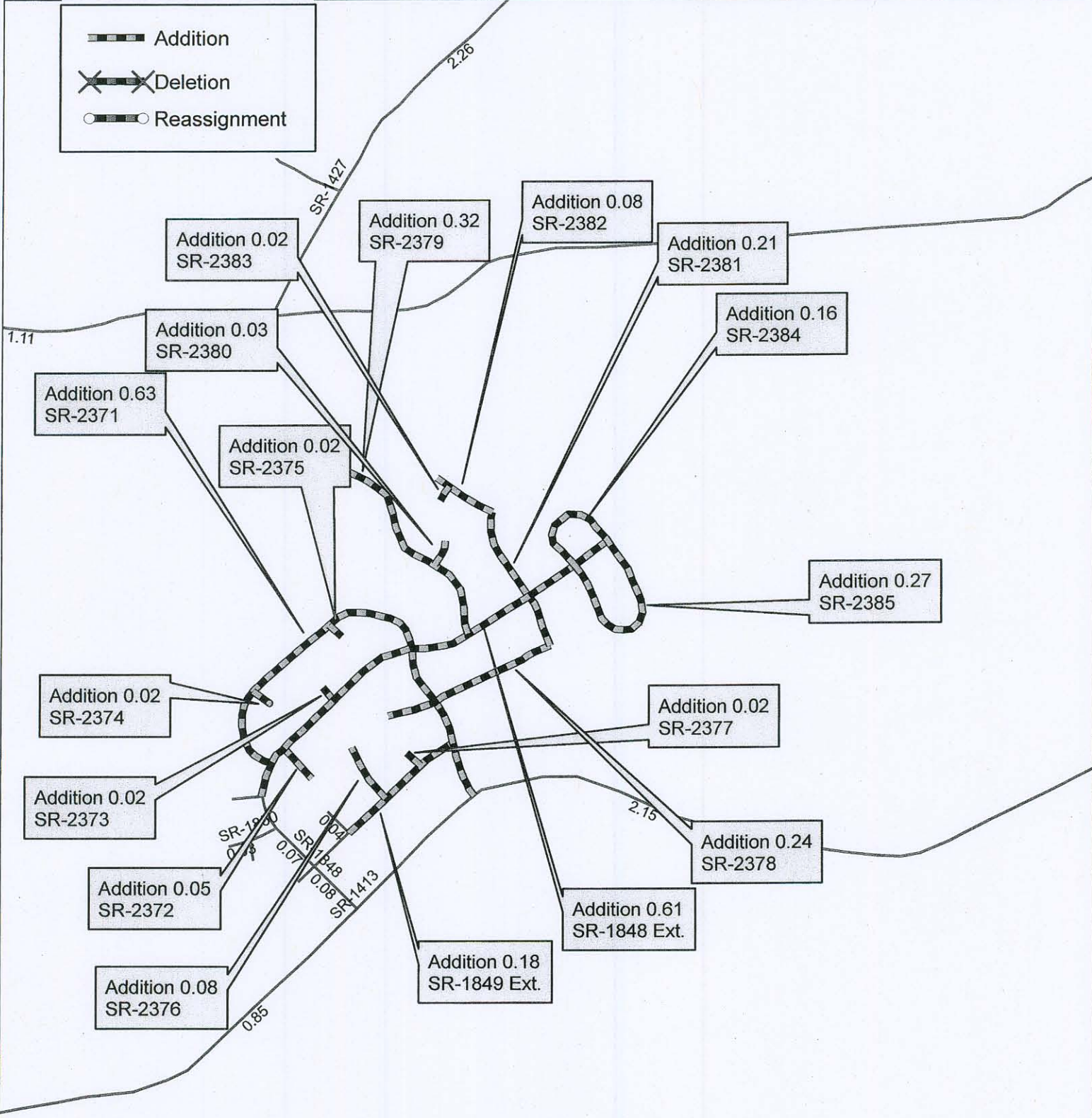
Map Date: 03/17/08

2372 2373 2374 2375 2376

2377 2378 2379 2380 2381



 Addition
 Deletion
 Reassignment



- ▬ Addition
- ✕✕ Deletion
- Reassignment

