



STATE OF NORTH CAROLINA
DEPARTMENT OF TRANSPORTATION

MICHAEL F. EASLEY
GOVERNOR

February 18, 2008

LYNDO TIPPETT
SECRETARY

MEMORANDUM TO: Mr. H. Allen Pope, PE
Division Engineer
Division 3

FROM: Information, Mapping, and Graphics Unit

SUBJECT: 2008 District 1 Road System Changes

The Road Inventory Information Section has been authorized to make the following changes to the state road system as indicated below. We request that you make similar changes to the related maps and files in your Division and District offices, and install appropriate road number signs if necessary. We have updated our records and county maps accordingly. If our system changes do not conform to the actual conditions in the field, please return this memorandum with recommendations.

Petition Number	County	Approval Date
48568	ONSLow	2/6/2008

Inquires about changes should be referred to one of the following: Ron Tucker at (919) 212-6080 or Tom Schroder at (919) 212-6090. If you have further questions, please contact Hardee Cox, Road Inventory Information Section Manager at (919) 212-6060. Thank you for your assistance.

HRC
enclosures ()

cc: BSIP
Bridge Maintenance
Division Right of Way
GIS
Pavement Management
Permit Unit
State Road Maintenance
Traffic Engineering
Traffic Surveys

2008 ROAD SYSTEM CHANGES

PETITION NUMBER	COUNTY	APPROVAL DATE	NEW NUMBER	EXISTING NUMBER	STREET NAME	LENGTH (miles)	TYPE OF CHANGE	REMARKS (See Attached Map)
48568	ONSLOW	2/6/2008		SR 1380 EXT	BATCHELOR TRAIL	0.26	SYSTEM ADDITION VIA PETITION	MAP A, SEGMENT 1
48568	ONSLOW	2/6/2008	SR 2046		PAWN COURT	0.02	SYSTEM ADDITION VIA PETITION	MAP A, SEGMENT 2
48568	ONSLOW	2/6/2008	SR 2047		EAST REGENT COURT	0.08	SYSTEM ADDITION VIA PETITION	MAP A, SEGMENT 3
48568	ONSLOW	2/6/2008	SR 2048		WEST REGENT COURT	0.04	SYSTEM ADDITION VIA PETITION	MAP A, SEGMENT 4

PETITION: 48568

CO: Onslow

SR #: 1380 Ext.

2046

2047




2048

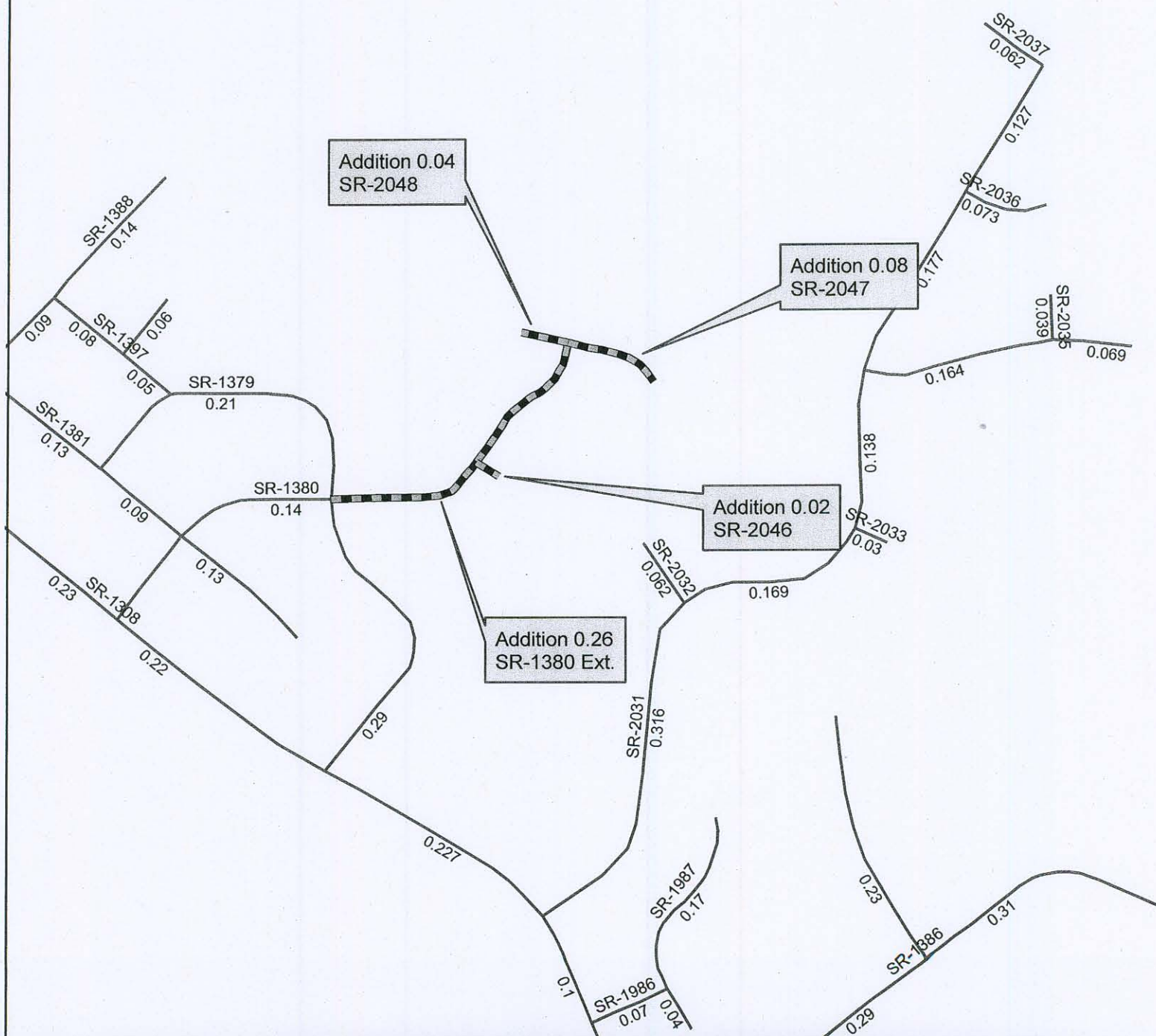
Approval Date: 020608

Map Date: 021808

_____	_____	_____	_____	_____
_____	_____	_____	_____	_____



	Addition
	Deletion
	Reassignment



Source: Plat

NAME: EDH

SCALE: NTS

Map: 4