



STATE OF NORTH CAROLINA
DEPARTMENT OF TRANSPORTATION

Beverly Eaves Perdue
GOVERNOR

Friday, 21 August, 2009

EUGENE A. CONTI, JR.
SECRETARY

MEMORANDUM TO: Mr. Jay Swain, PE
Division Engineer
Division 13

FROM: Information, and Mapping Unit

SUBJECT: 2008 District 2 Road System Changes

The Road Inventory Information Section has been authorized to make the following changes to the state road system as indicated below. We request that you make similar changes to the related maps and files in your Division and District offices, and install appropriate road number signs if necessary. We have updated our records and county maps accordingly. If our system changes do not conform to the actual conditions in the field, please return this memorandum with recommendations.

Petition Number	County	Approval Date
48531	YANCEY	12/31/2008

Inquires about changes should be referred to one of the following: For Primary Roads call Paulette Smith at (919)-212-6100, and for Secondary Roads call Ron Tucker at (919)-212-6085. Thank you for your assistance.

JLC
enclosures ()

cc: BSIP
Bridge Maintenance
Division Right of Way
GIS
Pavement Management
Permit Unit
State Road Maintenance
Traffic Engineering
Traffic Surveys

2008 ROAD SYSTEM CHANGES

PETITION NUMBER	COUNTY	APPROVAL DATE	NEW NUMBER	EXISTING NUMBER	STREET NAME	LENGT H	TYPE OF CHANGE	REMARKS (See Attached Map)
48531	YANCEY	12/31/2008	SR 1396			0.49	SYSTEM ADDITION VIA PETITION	MAP , SEGMENT

PETITION: 48531

CO: Yancey




SR #: 1396 EXT

Approval Date: 11 Jan. 08

Map Date: 21 Aug. 09



Legend:

-  Addition
-  Deletion
-  Reassignment

Ext. SR 1396
0.49 miles

NICK & MORGAN LN

SAMPSON MNT RD

SR-1396
SIMMS FORK RD

1.563

Source: Plat

NAME: RBT

SCALE: N/A

Map: X