



STATE OF NORTH CAROLINA
DEPARTMENT OF TRANSPORTATION

MICHAEL F. EASLEY
GOVERNOR

March 14, 2008

LYNDO TIPPETT
SECRETARY

MEMORANDUM TO: Mr. Barry S. Moose, PE
Division Engineer
Division 10

FROM: Information, Mapping, and Graphics Unit

SUBJECT: 2008 District 3 Road Sytem Changes

The Road Inventory Information Section has been authorized to make the following changes to the state road system as indicated below. We request that you make similar changes to the related maps and files in your Division and District offices, and install appropriate road number signs if necessary. We have updated our records and county maps accordingly. If our system changes do not conform to the actual conditions in the field, please return this memorandum with recommendations.

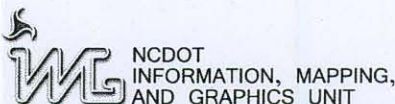
Municipality	County	Approval Date
STALLINGS	UNION	1/14/2008

Inquires about changes should be referred to one of the following: Ron Tucker at (919) 212-6080 or Tom Schroder at (919) 212-6090. If you have further questions, please contact Hardee Cox, Road Inventory Information Section Manager at (919) 212-6060. Thank you for your assistance.

HRC
enclosures ()

cc: BSIP
Bridge Maintenance
Division Right of Way
GIS
Pavement Management
Permit Unit
State Road Maintenance
Traffic Engineering
Traffic Surveys

MAILING ADDRESS:
NC DEPARTMENT OF TRANSPORTATION
INFORMATION, MAPPING AND GRAPHICS UNIT
1587 MAIL SERVICE CENTER
RALEIGH NC 27699-1587



LOCATION:
3401 CARL SANDBURG CT.
RALEIGH, NC 27610

2008 ROAD SYSTEM CHANGES

MUNICIPALITY	COUNTY	APPROVAL DATE	NEW NUMBER	EXISTING NUMBER	STREET NAME	LENGTH (miles)	TYPE OF CHANGE	REMARKS (See Attached Map)
STALLINGS	UNION	1/14/2008		SR 3069	BIRDIE CT.	0.05	SYSTEM DELETION VIA MUNICIPAL AGREEMENT	MAP , SEGMENT
STALLINGS	UNION	1/14/2008		SR 3068	ALBATROSS LN.	0.15	SYSTEM DELETION VIA MUNICIPAL AGREEMENT	MAP , SEGMENT
STALLINGS	UNION	1/14/2008		SR 3067	AMEN CT.	0.03	SYSTEM DELETION VIA MUNICIPAL AGREEMENT	MAP , SEGMENT
STALLINGS	UNION	1/14/2008		SR 3065	TWO IRON DR.	0.03	SYSTEM DELETION VIA MUNICIPAL AGREEMENT	MAP , SEGMENT
STALLINGS	UNION	1/14/2008		SR 3064	BERMUDA CT.	0.48	SYSTEM DELETION VIA MUNICIPAL AGREEMENT	MAP , SEGMENT
STALLINGS	UNION	1/14/2008		SR 3063	FLAGSTICK DR.	0.69	SYSTEM DELETION VIA MUNICIPAL AGREEMENT	MAP , SEGMENT
STALLINGS	UNION	1/14/2008		SR 3062	THREE WOOD DR.	0.05	SYSTEM DELETION VIA MUNICIPAL AGREEMENT	MAP , SEGMENT
STALLINGS	UNION	1/14/2008		SR 3061	FOUR WOOD DR.	0.67	SYSTEM DELETION VIA MUNICIPAL AGREEMENT	MAP , SEGMENT

MUN AGR: 8910320108

CO: Union




SR #: 3061 3062 3063 3064 3065

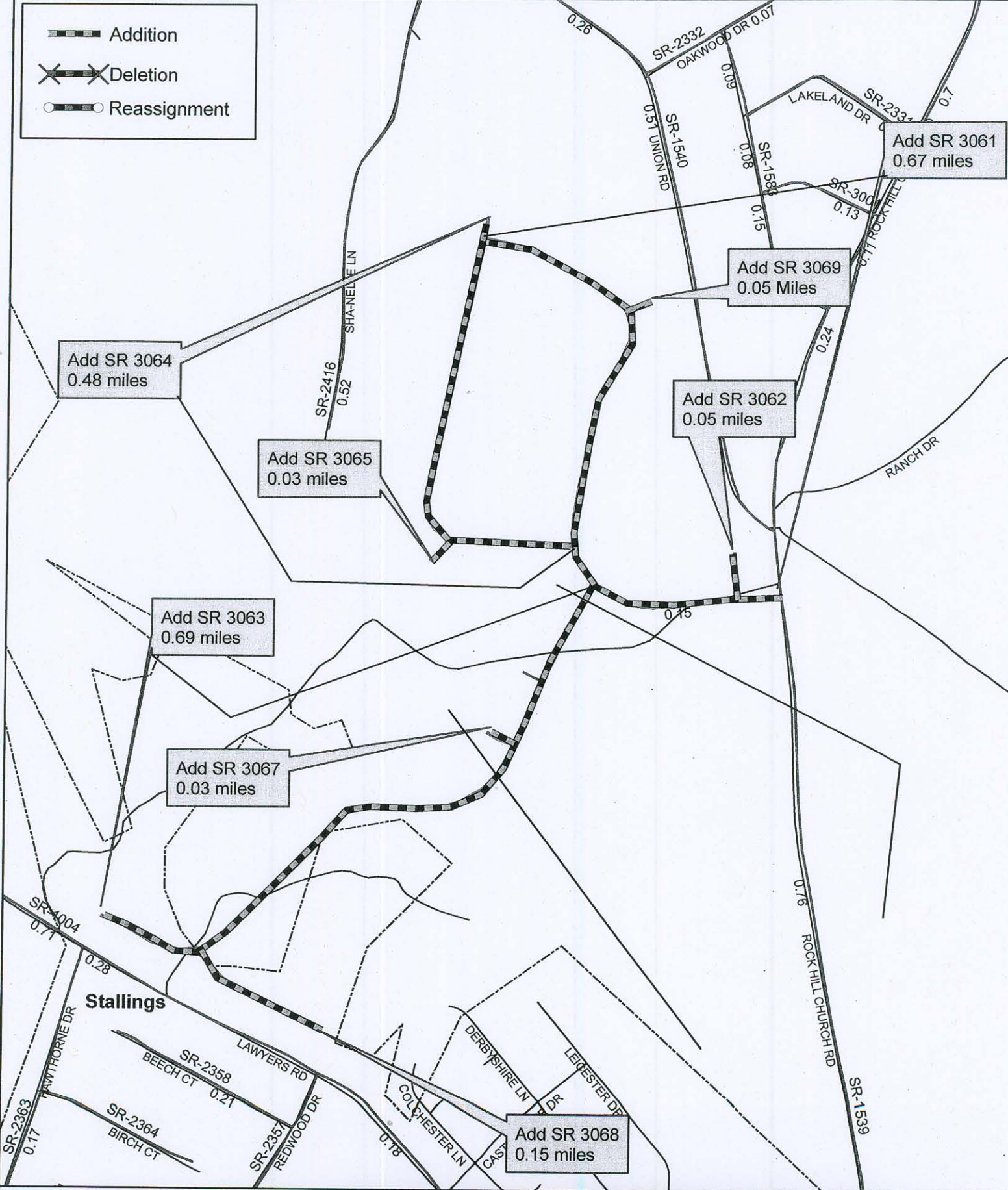
Approval Date: 14 Jan. 08

Map Date: 13 Mar. 08

3067 3068 3069 _____



 Addition
 Deletion
 Reassignment



Source: Plat

NAME: RBT

SCALE: XXX

Map: B