



STATE OF NORTH CAROLINA  
DEPARTMENT OF TRANSPORTATION

MICHAEL F. EASLEY  
GOVERNOR

March 13, 2008

LYNDO TIPPETT  
SECRETARY

**MEMORANDUM TO:** Mr. Barry S. Moose, PE  
Division Engineer  
Division 10

**FROM:** Information, Mapping, and Graphics Unit

**SUBJECT:** 2008 District 3 Road System Changes

The Road Inventory Information Section has been authorized to make the following changes to the state road system as indicated below. We request that you make similar changes to the related maps and files in your Division and District offices, and install appropriate road number signs if necessary. We have updated our records and county maps accordingly. If our system changes do not conform to the actual conditions in the field, please return this memorandum with recommendations.

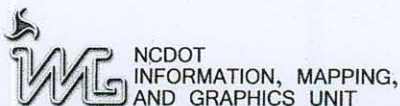
Municipality	County	Approval Date
INDIAN TRAIL	UNION	1/14/2008

Inquires about changes should be referred to one of the following: Ron Tucker at (919) 212-6080 or Tom Schroder at (919) 212-6090. If you have further questions, please contact Hardee Cox, Road Inventory Information Section Manager at (919) 212-6060. Thank you for your assistance.

HRC  
enclosures ( )

cc: BSIP  
Bridge Maintenance  
Division Right of Way  
GIS  
Pavement Management  
Permit Unit  
State Road Maintenance  
Traffic Engineering  
Traffic Surveys

**MAILING ADDRESS:**  
NC DEPARTMENT OF TRANSPORTATION  
INFORMATION, MAPPING AND GRAPHICS UNIT  
1587 MAIL SERVICE CENTER  
RALEIGH NC 27699-1587



**LOCATION:**  
3401 CARL SANDBURG CT.  
RALEIGH, NC 27610

# 2008 ROAD SYSTEM CHANGES

MUNICIPALITY	COUNTY	APPROVAL DATE	NEW NUMBER	EXISTING NUMBER	STREET NAME	LENGTH (miles)	TYPE OF CHANGE	REMARKS (See Attached Map)
INDIAN TRAIL	UNION	1/14/2008	SR 2768		ENVOY LN.	0.12	SYSTEM ADDITION VIA MUNICIPAL AGREEMENT	MAP , SEGMENT
INDIAN TRAIL	UNION	1/14/2008	SR 2767		SIPES LN.	0.14	SYSTEM ADDITION VIA MUNICIPAL AGREEMENT	MAP , SEGMENT
INDIAN TRAIL	UNION	1/14/2008	SR 2766		CANOPY DR.	0.24	SYSTEM ADDITION VIA MUNICIPAL AGREEMENT	MAP , SEGMENT
INDIAN TRAIL	UNION	1/14/2008	SR 2765		FRIPP LN.	0.29	SYSTEM ADDITION VIA MUNICIPAL AGREEMENT	MAP , SEGMENT
INDIAN TRAIL	UNION	1/14/2008		SR 2760 EXT	SPANISH MOSS RD.	0.05	SYSTEM ADDITION VIA MUNICIPAL AGREEMENT	MAP , SEGMENT
INDIAN TRAIL	UNION	1/14/2008		SR 2751 EXT	FOUNTAINBROOK DR.	0.28	SYSTEM ADDITION VIA MUNICIPAL AGREEMENT	MAP , SEGMENT

MUN AGR: 8910080108

CO: Union

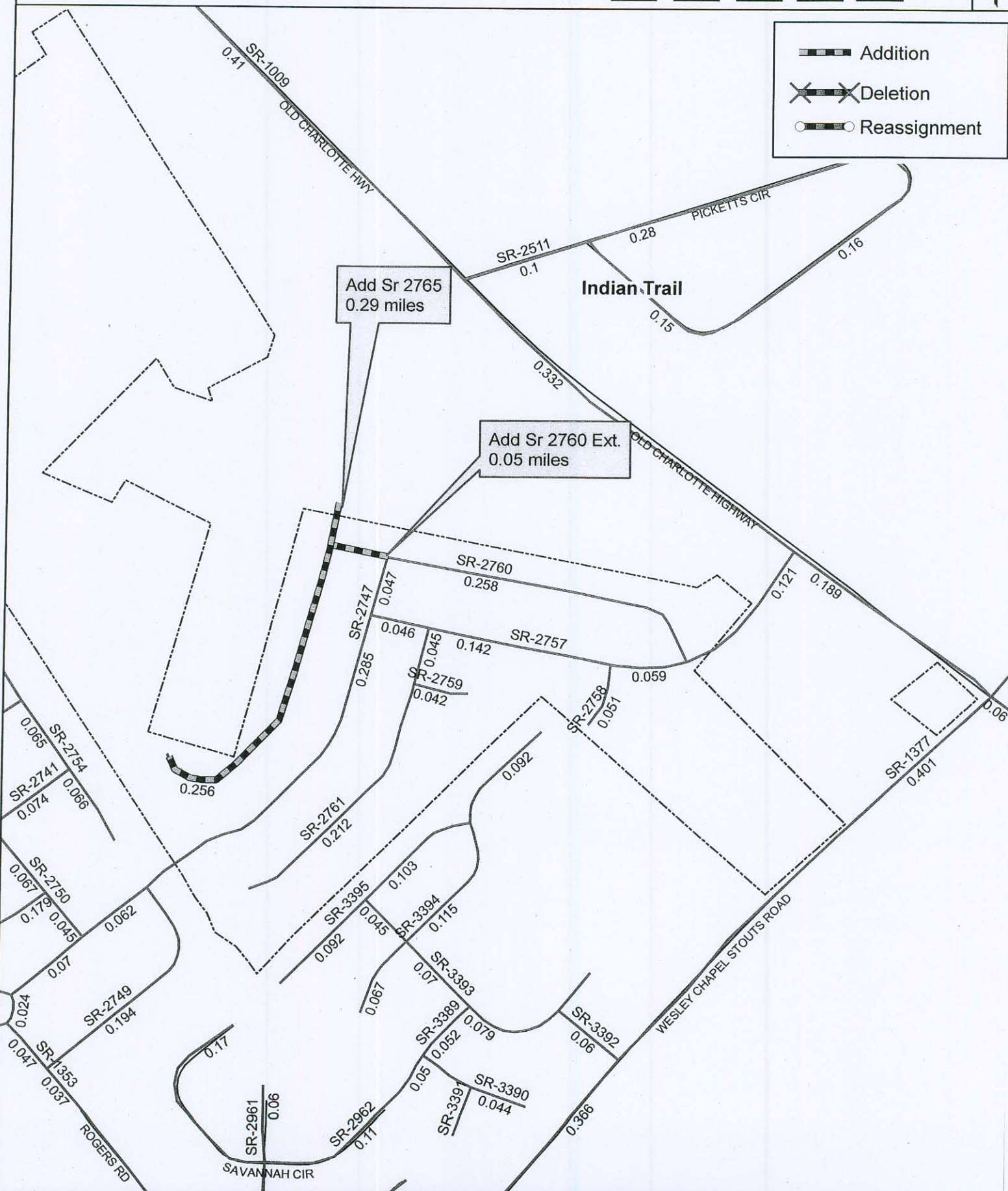
SR #: 2765 2760 Ext. \_\_\_\_\_

Approval Date: 14 Jan. 07 Map Date: 13 Mar. 08



Legend:

- Addition
- Deletion
- Reassignment



Source: Plat

NAME: RBT

SCALE: XXX

Map: A




MUN AGR: 8910080108

CO: Union

SR #: 2766 2767 2768 2751 Ext.

Approval Date: 14 Jan. 08 Map Date: 13 Mar. 08



 Addition  
 Deletion  
 Reassignment

Indian Trail

SR-2741  
0.138

SR-2751  
0.183

0.036  
SR-2744  
0.063

0.097

SR-2742  
0.17

0.068

SR-2752  
0.188  
0.025

Add SR 2766  
0.24 miles

Add SR 2751  
0.28 miles

Add SR 2768  
0.12 miles

Add SR 2767  
0.14 miles

Source: Plat

NAME: RBT

SCALE: XXX

Map: B