



STATE OF NORTH CAROLINA
DEPARTMENT OF TRANSPORTATION

BEVERLY EAVES PERDUE
GOVERNOR

Wednesday, September 29, 2010

EUGENE A. CONTI, JR.
SECRETARY

MEMORANDUM TO: Mr. Timothy Johnson, PE
Division Engineer
Division 8

FROM: John C. Farley, Manager
Geographic Information Systems Unit

SUBJECT: 2010 District 3 Road System Changes

The Data Conversion Group has been authorized to make the following changes to the state road system as indicated below. We request that you make similar changes to the related maps and files in your Division and District offices, and install appropriate road number signs if necessary. We have updated our records accordingly. If our system changes do not conform to the actual conditions in the field, please return this memorandum with recommendations.

Document Number	County	Approval Date
R-2231_61	MONTGOMERY	1/6/2008

Inquiries about changes should be referred to the GIS Help Desk at (919) 707-2152.
Thank you for your assistance.

JCF

cc: BSIP
Bridge Maintenance
Division Right of Way
IMG
Pavement Management
Permit Unit
State Road Maintenance
Traffic Engineering
Traffic Surveys

MAILING ADDRESS:
NC DEPARTMENT OF TRANSPORTATION
GEOGRAPHIC INFORMATION SYSTEMS
1521 MAIL SERVICE CENTER
RALEIGH NC 27699-1521

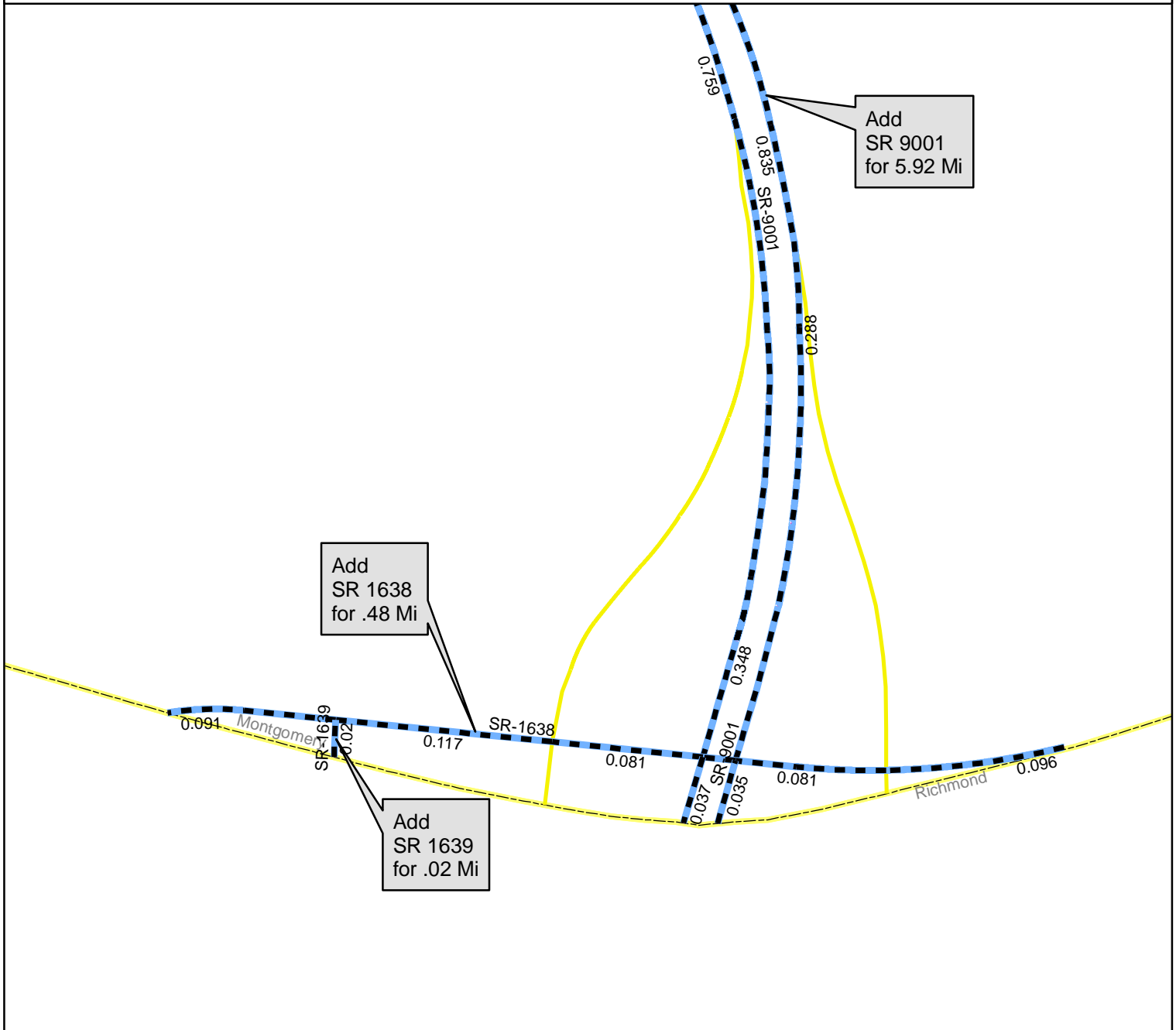

NCDOT
WWW.NC DOT.ORG/IT/GIS

Delivery Address:
41 01 CAPITAL BLVD.
RALEIGH, NC 27604
PHONE: (919) 707-2152
FAX: (919) 707-2214










2010 ROAD SYSTEM CHANGES


DOCUMENT NUMBER	COUNTY	APPROVAL DATE	NEW NUMBER	EXISTING NUMBER	STREET NAME	LENGTH (miles)	TYPE OF CHANGE	REMARKS (See Attached Map)
R-2231_61	MONTGOMERY	1/6/2008	SR 1639			0.02	SYSTEM ADDITION - NEW VIA TIP	MAP A, SEGMENT
R-2231_61	MONTGOMERY	1/6/2008	SR 1638			0.48	SYSTEM ADDITION - NEW VIA TIP	MAP A, SEGMENT
R-2231_61	MONTGOMERY	1/6/2008	SR 9001			5.92	SYSTEM ADDITION - NEW VIA TIP	MAP A, SEGMENT
R-2231_61	MONTGOMERY	1/6/2008		SR 1526		0.21	SYSTEM DELETION VIA TIP	MAP B, SEGMENT
R-2231_61	MONTGOMERY	1/6/2008		SR 1526		0.17	SYSTEM ADDITION - EXISTING VIA TIP	MAP B, SEGMENT
R-2231_61	MONTGOMERY	1/6/2008	SR 1640	SR 1526		0.25	NUMBER REASSIGNMENT VIA TIP	MAP B, SEGMENT
R-2231_61	MONTGOMERY	1/6/2008	SR 1641			0.13	SYSTEM ADDITION - NEW VIA TIP	MAP B, SEGMENT
R-2231_61	MONTGOMERY	1/6/2008	SR 1641	SR 1526		0.04	NUMBER REASSIGNMENT VIA TIP	MAP B, SEGMENT
R-2231_61	MONTGOMERY	1/6/2008	SR 1640			2.76	SYSTEM ADDITION - NEW VIA TIP	MAP B, SEGMENT
R-2231_61	MONTGOMERY	1/6/2008	SR 1642			0.05	SYSTEM ADDITION - NEW VIA TIP	MAP C, SEGMENT
R-2231_61	MONTGOMERY	1/6/2008	SR 1642	US 220		0.14	SYSTEM REASSIGNMENT VIA TIP	MAP C, SEGMENT
R-2231_61	MONTGOMERY	1/6/2008	SR 1643			0.02	SYSTEM ADDITION - NEW VIA TIP	MAP C, SEGMENT
R-2231_61	MONTGOMERY	1/6/2008	SR 1643	US 220		0.19	SYSTEM REASSIGNMENT VIA TIP	MAP C, SEGMENT

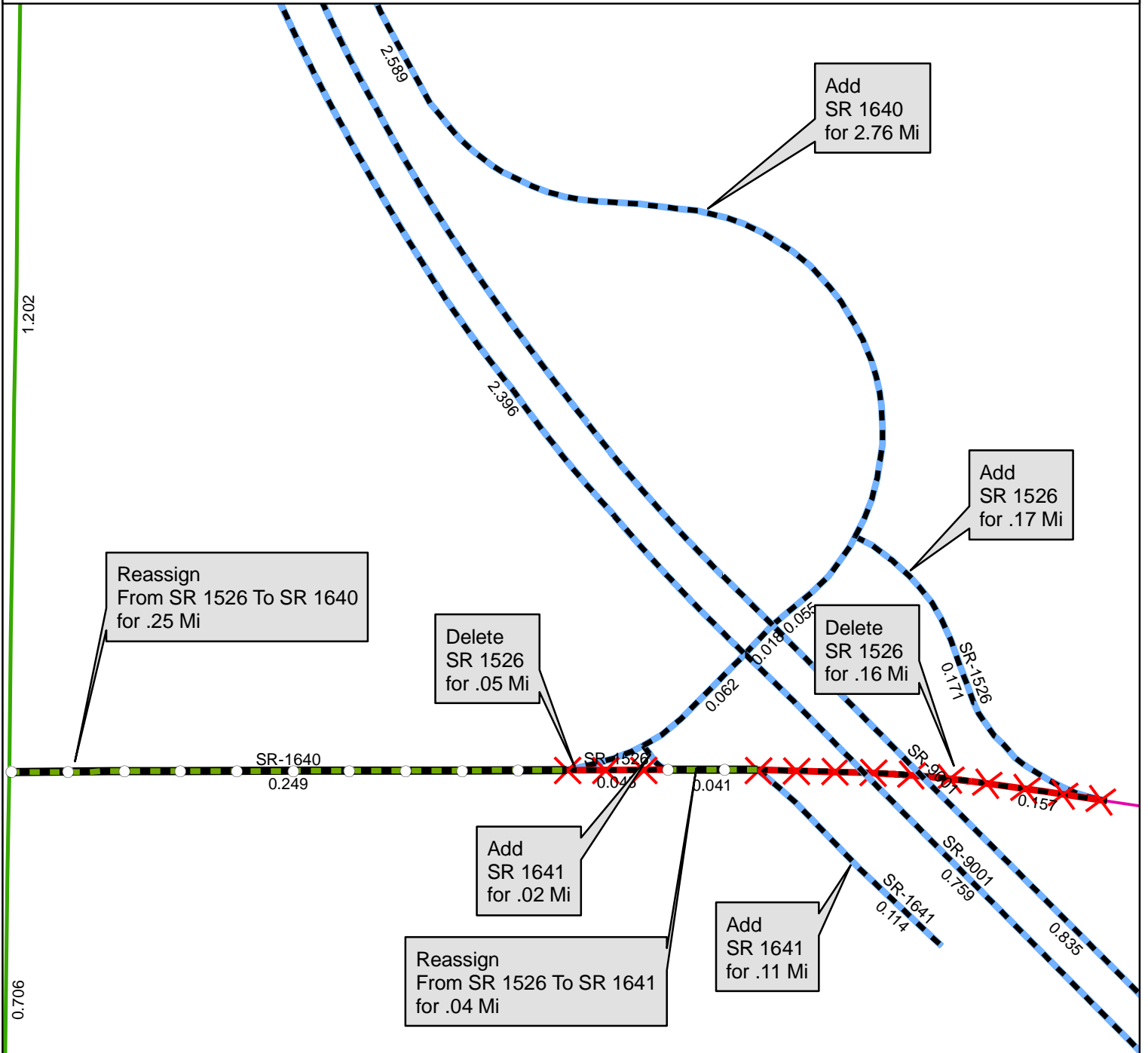
DOCUMENT NUMBER	COUNTY	APPROVAL DATE	NEW NUMBER	EXISTING NUMBER	STREET NAME	LENGTH (miles)	TYPE OF CHANGE	REMARKS (See Attached Map)
R-2231_61	MONTGOMERY	1/6/2008		US 220		0.28	SYSTEM DELETION VIA TIP	MAP C, SEGMENT
R-2231_61	MONTGOMERY	1/6/2008		US 220		0.59	SYSTEM ADDITION - EXISTING VIA TIP	MAP C, SEGMENT
R-2231_61	MONTGOMERY	1/6/2008	SR 1644			0.04	SYSTEM ADDITION - NEW VIA TIP	MAP D, SEGMENT
R-2231_61	MONTGOMERY	1/6/2008	SR 1645			0.55	SYSTEM ADDITION - NEW VIA TIP	MAP D, SEGMENT
R-2231_61	MONTGOMERY	1/6/2008		US 220 ALT		0.12	SYSTEM DELETION VIA TIP	MAP E, SEGMENT
R-2231_61	MONTGOMERY	1/6/2008		US 220		0.35	SYSTEM DELETION VIA TIP	MAP E, SEGMENT
R-2231_61	MONTGOMERY	1/6/2008		US 220 ALT		0.14	SYSTEM ADDITION - EXISTING VIA TIP	MAP E, SEGMENT
R-2231_61	MONTGOMERY	1/6/2008		US 220		0.09	SYSTEM ADDITION - EXISTING VIA TIP	MAP E, SEGMENT



Legend

-  Addition
-  Deletion
-  Reassignment
-  SR
-  NC
-  US
-  Interstate
-  Ramp
-  County Boundary






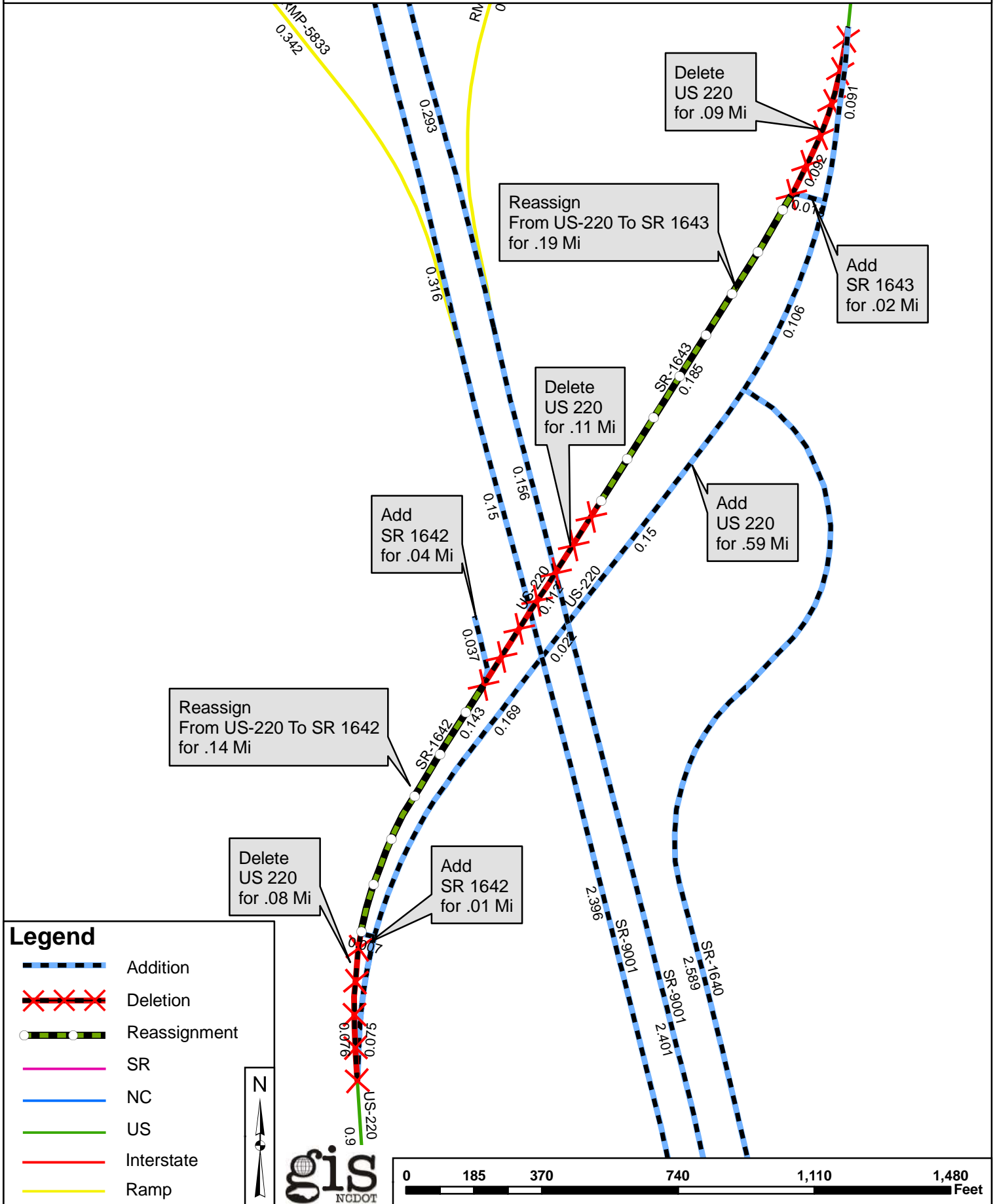
Legend

- Addition
- Deletion
- Reassignment
- SR
- NC
- US
- Interstate
- Ramp

N



Map: C

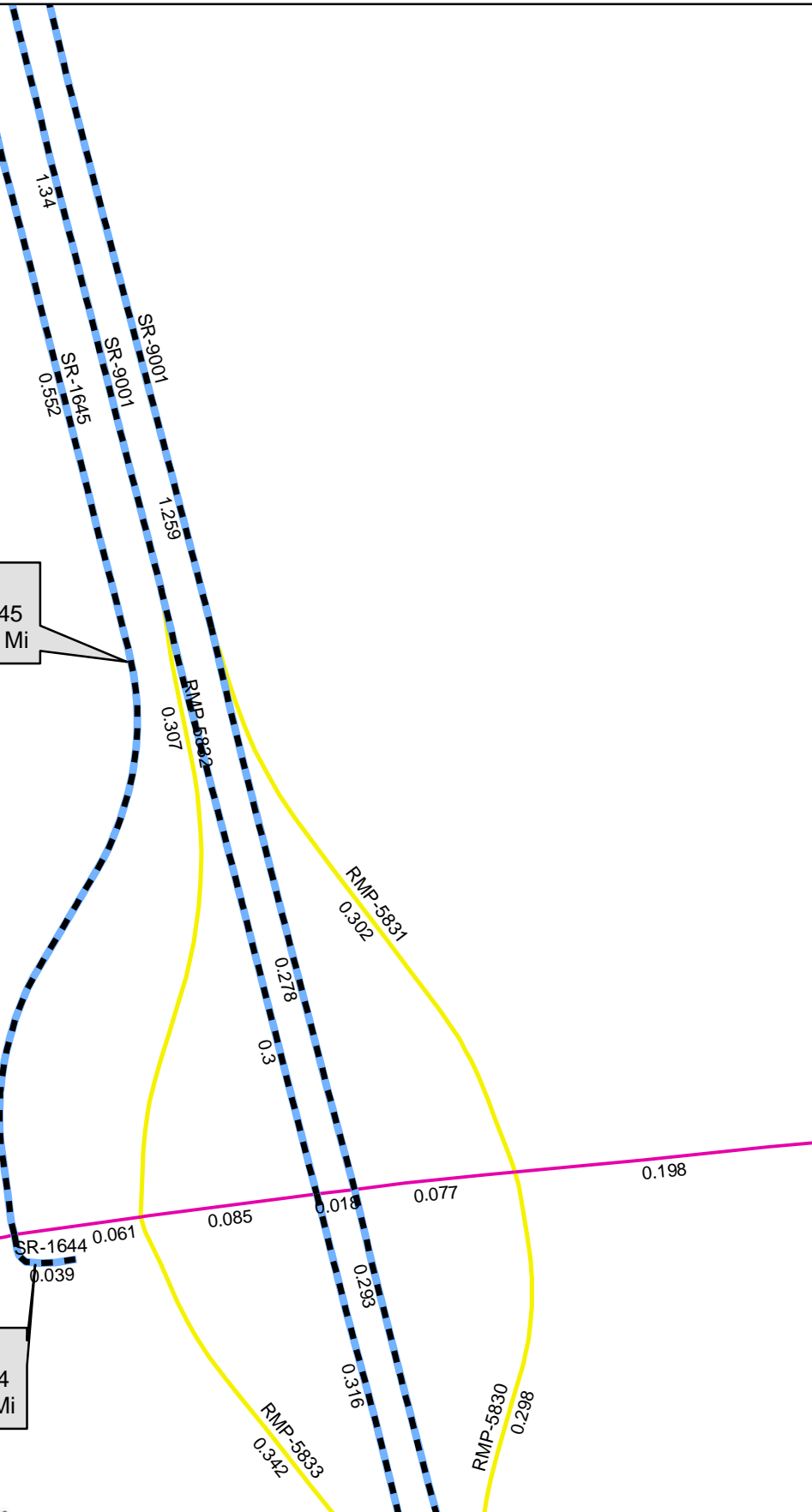



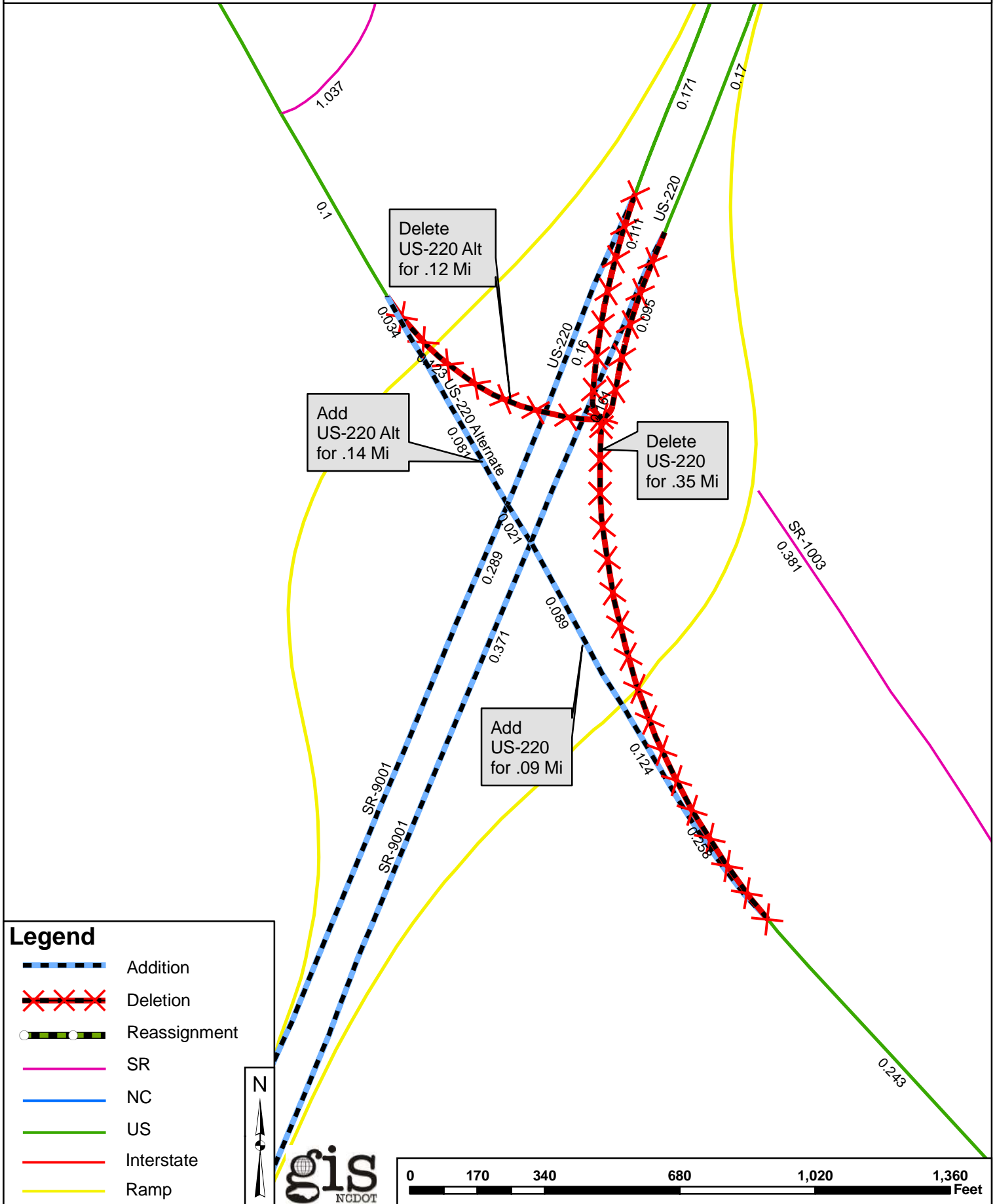
Add
SR 1645
for .55 Mi

Add
SR 1644
for .04 Mi

Legend

-  Addition
-  Deletion
-  Reassignment
-  SR
-  NC
-  US
-  Interstate
-  Ramp





Legend

-  Addition
-  Deletion
-  Reassignment
-  SR
-  NC
-  US
-  Interstate
-  Ramp

