



STATE OF NORTH CAROLINA
DEPARTMENT OF TRANSPORTATION

MICHAEL F. EASLEY
GOVERNOR

January 31, 2008

LYNDO TIPPETT
SECRETARY

MEMORANDUM TO: Mr. Timothy Johnson, PE
Division Engineer
Division 8

FROM: Information, Mapping, and Graphics Unit

SUBJECT: 2008 District 2 Road Sytem Changes

The Road Inventory Information Section has been authorized to make the following changes to the state road system as indicated below. We request that you make similar changes to the related maps and files in your Division and District offices, and install appropriate road number signs if necessary. We have updated our records and county maps accordingly. If our system changes do not conform to the actual conditions in the field, please return this memorandum with recommendations.

Municipality	County	Approval Date
RAEFORD	HOKE	1/10/2008

Inquires about changes should be referred to one of the following: Ron Tucker at (919) 212-6080 or Tom Schroder at (919) 212-6090. If you have further questions, please contact Hardee Cox, Road Inventory Information Section Manager at (919) 212-6060. Thank you for your assistance.

HRC
enclosures ()

cc: BSIP
Bridge Maintenance
Division Right of Way
GIS
Pavement Management
Permit Unit
State Road Maintenance
Traffic Engineering
Traffic Surveys

MAILING ADDRESS:
NC DEPARTMENT OF TRANSPORTATION
INFORMATION, MAPPING AND GRAPHICS UNIT
1587 MAIL SERVICE CENTER
RALEIGH NC 27699-1587






LOCATION:
3401 CARL SANDBURG CT.
RALEIGH, NC 27610

2008 ROAD SYSTEM CHANGES

MUNICIPALITY	COUNTY	APPROVAL DATE	NEW NUMBER	EXISTING NUMBER	STREET NAME	LENGTH (miles)	TYPE OF CHANGE	REMARKS (See Attached Map)
RAEFORD	HOKE	1/10/2008		SR 1249	DIEHL STREET	0.14	SYSTEM DELETION VIA MUNICIPAL AGREEMENT	MAP A, SEGMENT 1
RAEFORD	HOKE	1/10/2008		SR 1243	STABLE PLACE	0.05	SYSTEM DELETION VIA MUNICIPAL AGREEMENT	MAP A, SEGMENT 1
RAEFORD	HOKE	1/10/2008		SR 1242	OLD FARM ROAD	0.32	SYSTEM DELETION VIA MUNICIPAL AGREEMENT	MAP A, SEGMENT 1
RAEFORD	HOKE	1/10/2008		SR 1241	BETHUNE AVENUE	0.13	SYSTEM DELETION VIA MUNICIPAL AGREEMENT	MAP A, SEGMENT 1
RAEFORD	HOKE	1/10/2008		SR 1238	DUDLEY STREET	0.20	SYSTEM DELETION VIA MUNICIPAL AGREEMENT	MAP A, SEGMENT 1
RAEFORD	HOKE	1/10/2008		SR 1237	COLE AVENUE	0.17	SYSTEM DELETION VIA MUNICIPAL AGREEMENT	MAP A, SEGMENT 1
RAEFORD	HOKE	1/10/2008		SR 1236(PORTION OF)	COLLEGE DRIVE	0.59	SYSTEM DELETION VIA MUNICIPAL AGREEMENT	MAP A, SEGMENT 1
RAEFORD	HOKE	1/10/2008		SR 1234	CENTER DRIVE	0.24	SYSTEM DELETION VIA MUNICIPAL AGREEMENT	MAP A, SEGMENT 1
RAEFORD	HOKE	1/10/2008		SR 1209(PORTION OF)	COLE AVENUE	0.48	SYSTEM DELETION VIA MUNICIPAL AGREEMENT	MAP A, SEGMENT 1



 Addition
 Deletion
 Reassignment

