



STATE OF NORTH CAROLINA  
DEPARTMENT OF TRANSPORTATION

MICHAEL F. EASLEY  
GOVERNOR

February 08, 2008

LYNDO TIPPETT  
SECRETARY

**MEMORANDUM TO:** Mr. H. Allen Pope, PE  
Division Engineer  
Division 3

**FROM:** Information, Mapping, and Graphics Unit

**SUBJECT:** 2008 District 3 Road Sytem Changes

The Road Inventory Information Section has been authorized to make the following changes to the state road system as indicated below. We request that you make similar changes to the related maps and files in your Division and District offices, and install appropriate road number signs if necessary. We have updated our records and county maps accordingly. If our system changes do not conform to the actual conditions in the field, please return this memorandum with recommendations.

Municipality	County	Approval Date
WILMINGTON	NEW HANOVER	1/10/2008

Inquires about changes should be referred to one of the following: Ron Tucker at (919) 212-6080 or Tom Schroder at (919) 212-6090. If you have further questions, please contact Hardee Cox, Road Inventory Information Section Manager at (919) 212-6060. Thank you for your assistance.

HRC  
enclosures ( )

cc: BSIP  
Bridge Maintenance  
Division Right of Way  
GIS  
Pavement Management  
Permit Unit  
State Road Maintenance  
Traffic Engineering  
Traffic Surveys

# 2008 ROAD SYSTEM CHANGES

MUNICIPALITY	COUNTY	APPROVAL DATE	NEW NUMBER	EXISTING NUMBER	STREET NAME	LENGTH (miles)	TYPE OF CHANGE	REMARKS (See Attached Map)
WILMINGTON	NEW HANOVER	1/10/2008		SR 1726	EAGLES NEST DRIVE	0.13	SYSTEM DELETION VIA MUNICIPAL AGREEMENT	MAP A, SEGMENT 1
WILMINGTON	NEW HANOVER	1/10/2008		SR 1726	EAGLES NEST DRIVE	0.32	SYSTEM DELETION VIA MUNICIPAL AGREEMENT	MAP A, SEGMENT 2
WILMINGTON	NEW HANOVER	1/10/2008		SR 1736	PINE VALLEY DRIVE	0.04	SYSTEM DELETION VIA MUNICIPAL AGREEMENT	MAP A, SEGMENT 3
WILMINGTON	NEW HANOVER	1/10/2008		SR 2557	ARCHER DRIVE	0.10	SYSTEM DELETION VIA MUNICIPAL AGREEMENT	MAP A, SEGMENT 4
WILMINGTON	NEW HANOVER	1/10/2008		SR 2650	SERVICE ROAD	0.16	SYSTEM DELETION VIA MUNICIPAL AGREEMENT	MAP A, SEGMENT 5


R: 64033201

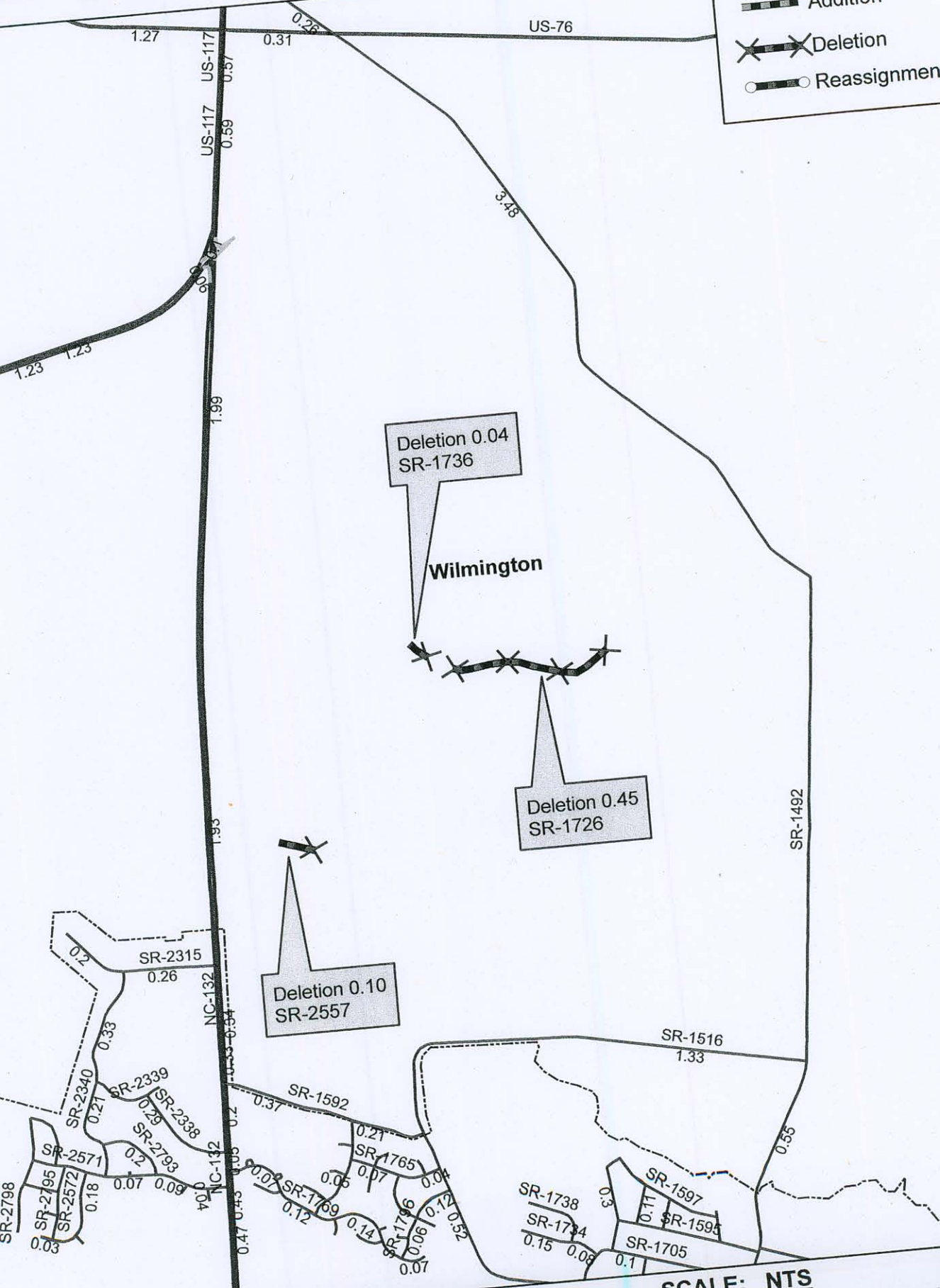
CO: New Hanover

SR #: 1726 1736 1746 1756

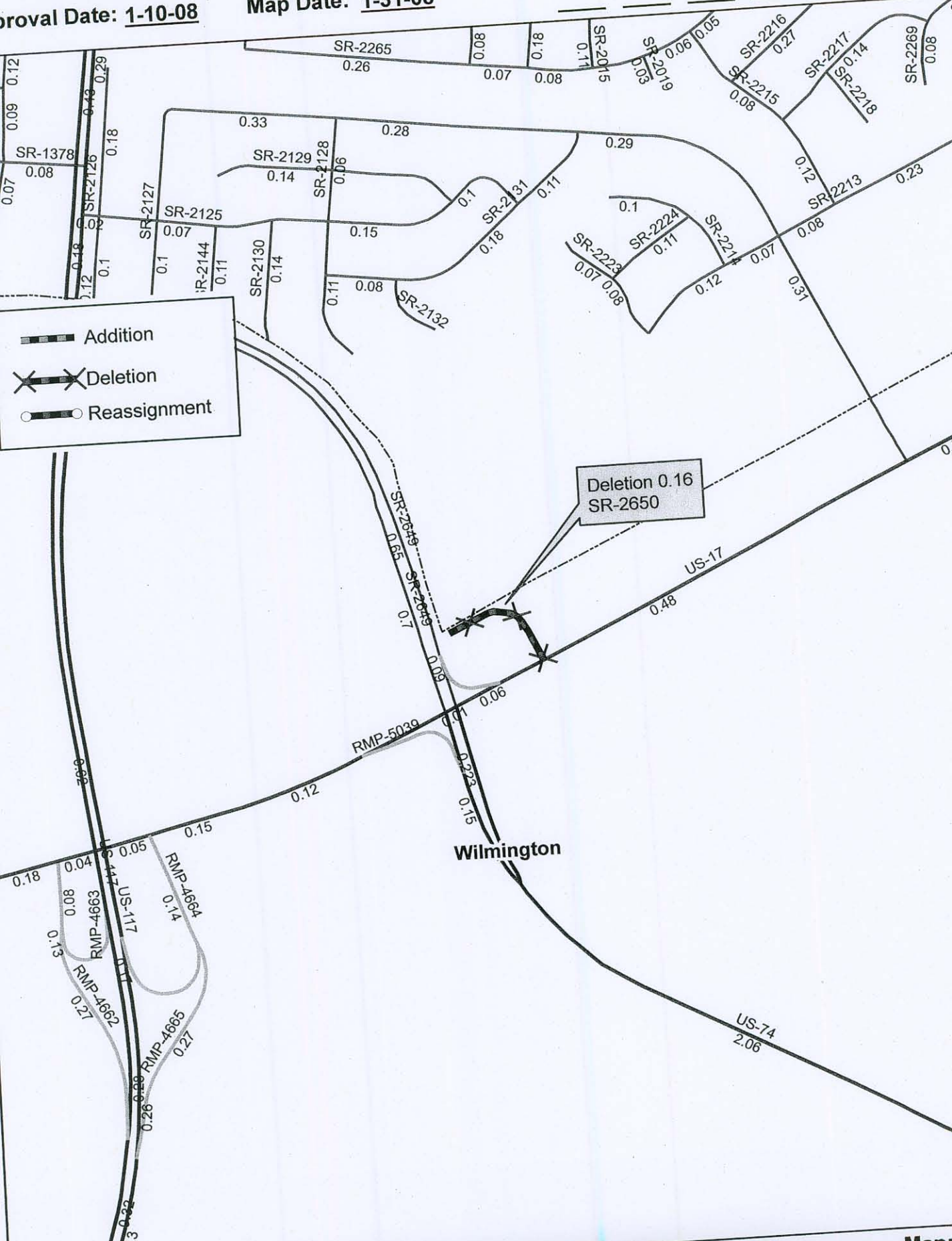
Date: 01-10-08

Map Date: 01-31-08


  
 Addition
   
 Deletion
   
 Reassignment



SCALE: NTS



Legend:

- Addition
- X---X--- Deletion
- Reassignment

Deletion 0.16  
SR-2650