



STATE OF NORTH CAROLINA
DEPARTMENT OF TRANSPORTATION

MICHAEL F. EASLEY
GOVERNOR

February 06, 2008

LYNDO TIPPETT
SECRETARY

MEMORANDUM TO: Mr. C.E. Lassiter, PE
Division Engineer
Division 2

FROM: Information, Mapping, and Graphics Unit

SUBJECT: 2008 District 2 Road System Changes

The Road Inventory Information Section has been authorized to make the following changes to the state road system as indicated below. We request that you make similar changes to the related maps and files in your Division and District offices, and install appropriate road number signs if necessary. We have updated our records and county maps accordingly. If our system changes do not conform to the actual conditions in the field, please return this memorandum with recommendations.

Petition Number	County	Approval Date
48506	CARTERET	1/11/2008

Inquires about changes should be referred to one of the following: Ron Tucker at (919) 212-6080 or Tom Schroder at (919) 212-6090. If you have further questions, please contact Hardee Cox, Road Inventory Information Section Manager at (919) 212-6060. Thank you for your assistance.

HRC
enclosures ()

cc: BSIP
Bridge Maintenance
Division Right of Way
GIS
Pavement Management
Permit Unit
State Road Maintenance
Traffic Engineering
Traffic Surveys

2008 ROAD SYSTEM CHANGES

PETITION NUMBER	COUNTY	APPROVAL DATE	NEW NUMBER	EXISTING NUMBER	STREET NAME	LENGTH (miles)	TYPE OF CHANGE	REMARKS (See Attached Map)
48506	CARTERET	1/11/2008	SR 1760		APPALOOSA CT.	0.21	SYSTEM ADDITION VIA PETITION	MAP , SEGMENT
48506	CARTERET	1/11/2008	SR 1759		SADDLEHORN CT.	0.10	SYSTEM ADDITION VIA PETITION	MAP , SEGMENT
48506	CARTERET	1/11/2008	SR 1758		ARABIAN LN.	0.17	SYSTEM ADDITION VIA PETITION	MAP , SEGMENT
48506	CARTERET	1/11/2008	SR 1757		BRIDAL CT.	0.05	SYSTEM ADDITION VIA PETITION	MAP , SEGMENT
48506	CARTERET	1/11/2008	SR 1756		HADNOT FARM RD.	0.14	SYSTEM ADDITION VIA PETITION	MAP , SEGMENT
48506	CARTERET	1/11/2008	SR 1755		PALOMINO DR.	0.31	SYSTEM ADDITION VIA PETITION	MAP , SEGMENT
48506	CARTERET	1/11/2008	SR 1754		OLD HORSE RD	0.20	SYSTEM ADDITION VIA PETITION	MAP , SEGMENT

PETITION: 48506




CO: Carteret

SR #: 1754 1755 1756 1757 1758

Approval Date: 11 Jan. 08 Map Date: 31 Jan. 08

1759 1760 _____



 Addition
 Deletion
 Reassignment

