



STATE OF NORTH CAROLINA
DEPARTMENT OF TRANSPORTATION

BEVERLY EAVES PERDUE
GOVERNOR

Tuesday, February 01, 2011

EUGENE A. CONTI, JR.
SECRETARY

MEMORANDUM TO: Mr. Michael L. Holder, PE
Division Engineer
Division 12

FROM: John C. Farley, Manager
Geographic Information Systems Unit

SUBJECT: 2011 District 3 Road System Changes

The Data Conversion Group has been authorized to make the following changes to the state road system as indicated below. We request that you make similar changes to the related maps and files in your Division and District offices, and install appropriate road number signs if necessary. we have updated our records accordingly. If our system changes do not conform to the actual conditions in the field, please return this memorandum with recommendations.

| Document Number | County | Approval Date |
|-----------------|---------|---------------|
| R-2206C_17 | CATAWBA | 12/17/2007 |

Inquiries about changes should be referred to the GIS Help Desk at (919) 707-2152.
Thank you for your assistance.

JCF

cc: BSIP
Bridge Maintenance
Division Right of Way
IMG
Pavement Management
Permit Unit
State Road Maintenance
Traffic Engineering
Traffic Surveys

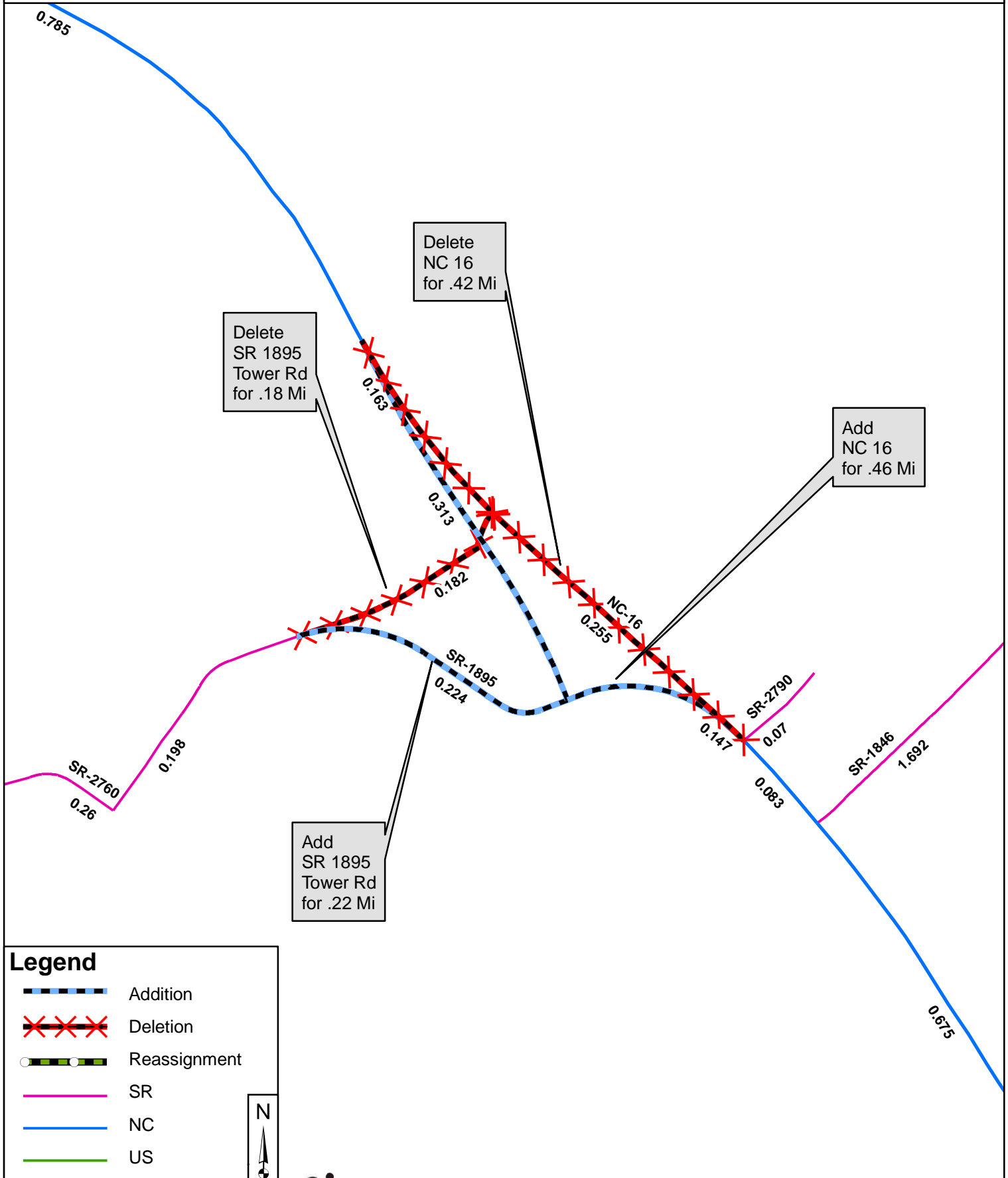
MAILING ADDRESS:
NC DEPARTMENT OF TRANSPORTATION
GEOGRAPHIC INFORMATION SYSTEMS
1521 MAIL SERVICE CENTER
RALEIGH NC 27699-1521


NCDOT
WWW.NC DOT.ORG/IT/GIS







Delivery Address:
41 01 CAPITAL BLVD.
RALEIGH, NC 27604
PHONE: (919) 707-2152
FAX: (919) 707-2214

2011 ROAD SYSTEM CHANGES

| DOCUMENT NUMBER | COUNTY | APPROVAL DATE | NEW NUMBER | EXISTING NUMBER | STREET NAME | LENGTH (miles) | TYPE OF CHANGE | REMARKS (See Attached Map) |
|------------------------|---------------|----------------------|-------------------|------------------------|--------------------|-----------------------|------------------------------------|-----------------------------------|
| R-2206C_17 | CATAWBA | 12/17/2007 | | SR 1895 | TOWER RD | 0.18 | SYSTEM DELETION VIA TIP | MAP , SEGMENT |
| R-2206C_17 | CATAWBA | 12/17/2007 | | SR 1895 | TOWER RD | 0.22 | SYSTEM ADDITION - EXISTING VIA TIP | MAP , SEGMENT |
| R-2206C_17 | CATAWBA | 12/17/2007 | | NC 16 | | 0.42 | SYSTEM DELETION VIA TIP | MAP , SEGMENT |
| R-2206C_17 | CATAWBA | 12/17/2007 | | NC 16 | | 0.46 | SYSTEM ADDITION - EXISTING VIA TIP | MAP , SEGMENT |



Legend

-  Addition
-  Deletion
-  Reassignment
-  SR
-  NC
-  US
-  Interstate
-  Ramp

