



STATE OF NORTH CAROLINA
DEPARTMENT OF TRANSPORTATION

MICHAEL F. EASLEY
GOVERNOR

December 18, 2007

LYNDO TIPPETT
SECRETARY

MEMORANDUM TO: Mr. Michael L. Holder, PE
Division Engineer
Division 12

FROM: Information, Mapping, and Graphics Unit

SUBJECT: 2007 District 2 Road System Changes

The Road Inventory Information Section has been authorized to make the following changes to the state road system as indicated below. We request that you make similar changes to the related maps and files in your Division and District offices, and install appropriate road number signs if necessary. We have updated our records and county maps accordingly. If our system changes do not conform to the actual conditions in the field, please return this memorandum with recommendations.

Petition Number	County	Approval Date
48490	IREDELL	12/6/2007

Inquires about changes should be referred to one of the following: Ron Tucker at (919) 212-6080 or Tom Schroder at (919) 212-6090. If you have further questions, please contact Hardee Cox, Road Inventory Information Section Manager at (919) 212-6060. Thank you for your assistance.

HRC
enclosures ()

cc: BSIP
Bridge Maintenance
Division Right of Way
GIS
Pavement Management
Permit Unit
State Road Maintenance
Traffic Engineering
Traffic Surveys

2007 ROAD SYSTEM CHANGES

PETITION NUMBER	COUNTY	APPROVAL DATE	NEW NUMBER	EXISTING NUMBER	STREET NAME	LENGTH (miles)	TYPE OF CHANGE	REMARKS (See Attached Map)
48490	IREDELL	12/6/2007	SR 3231		QUINCY COURT	0.08	SYSTEM ADDITION VIA PETITION	MAP , SEGMENT
48490	IREDELL	12/6/2007	SR 3230		HYANNIS COURT	0.07	SYSTEM ADDITION VIA PETITION	MAP , SEGMENT
48490	IREDELL	12/6/2007	SR 3229		SHELBURNE PLACE	0.36	SYSTEM ADDITION VIA PETITION	MAP , SEGMENT
48490	IREDELL	12/6/2007	SR 3228		CAPE COD WAY	0.41	SYSTEM ADDITION VIA PETITION	MAP , SEGMENT

PETITION: 48490




CO: IREDELL

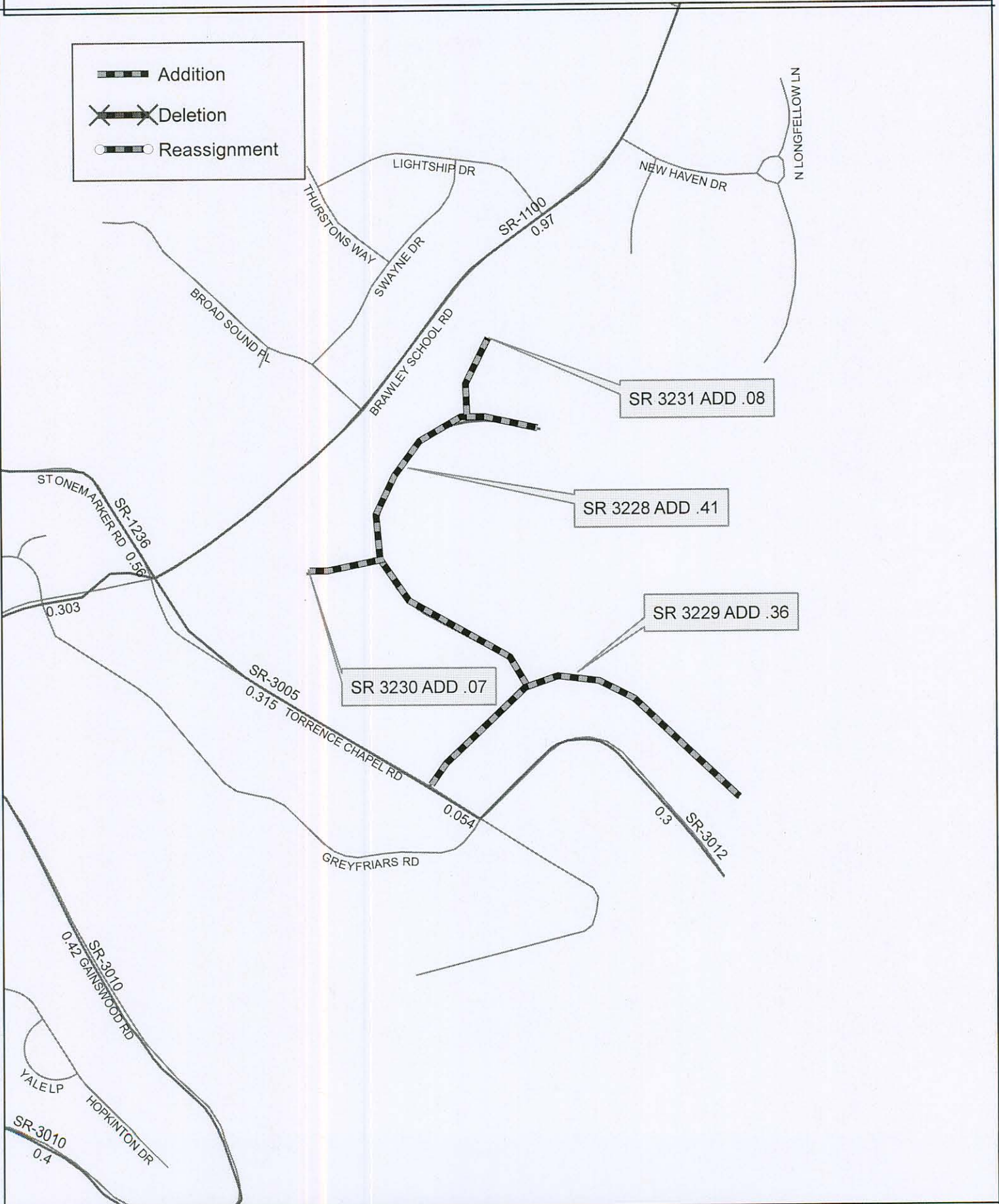
SR #: 3228 3229 3330 3331 _____

Approval Date: 12/06/07

Map Date: 12/17/07



 Addition
 Deletion
 Reassignment



Source: XXXXXXXX

NAME: GBW

SCALE: XXX

Map: X