



STATE OF NORTH CAROLINA
DEPARTMENT OF TRANSPORTATION

MICHAEL F. EASLEY
GOVERNOR

December 17, 2007

LYNDO TIPPETT
SECRETARY

MEMORANDUM TO: Mr. Barry S. Moose, PE
Division Engineer
Division 10

FROM: Information, Mapping, and Graphics Unit

SUBJECT: 2007 District 1 Road System Changes

The Road Inventory Information Section has been authorized to make the following changes to the state road system as indicated below. We request that you make similar changes to the related maps and files in your Division and District offices, and install appropriate road number signs if necessary. We have updated our records and county maps accordingly. If our system changes do not conform to the actual conditions in the field, please return this memorandum with recommendations.

Petition Number	County	Approval Date
48486	CABARRUS	12/6/2007

Inquires about changes should be referred to one of the following: Ron Tucker at (919) 212-6080 or Tom Schroder at (919) 212-6090. If you have further questions, please contact Hardee Cox, Road Inventory Information Section Manager at (919) 212-6060. Thank you for your assistance.

HRC
enclosures ()

- cc: BSIP
- Bridge Maintenance
- Division Right of Way
- GIS
- Pavement Management
- Permit Unit
- State Road Maintenance
- Traffic Engineering
- Traffic Surveys

2007 ROAD SYSTEM CHANGES

PETITION NUMBER	COUNTY	APPROVAL DATE	NEW NUMBER	EXISTING NUMBER	STREET NAME	LENGTH (miles)	TYPE OF CHANGE	REMARKS (See Attached Map)
48486	CABARRUS	12/6/2007	SR 1199		OAK HOLLOW LANE	0.39	SYSTEM ADDITION VIA PETITION	MAP , SEGMENT

PETITION: 48486

CO: CABARRUS




SR #: 1199

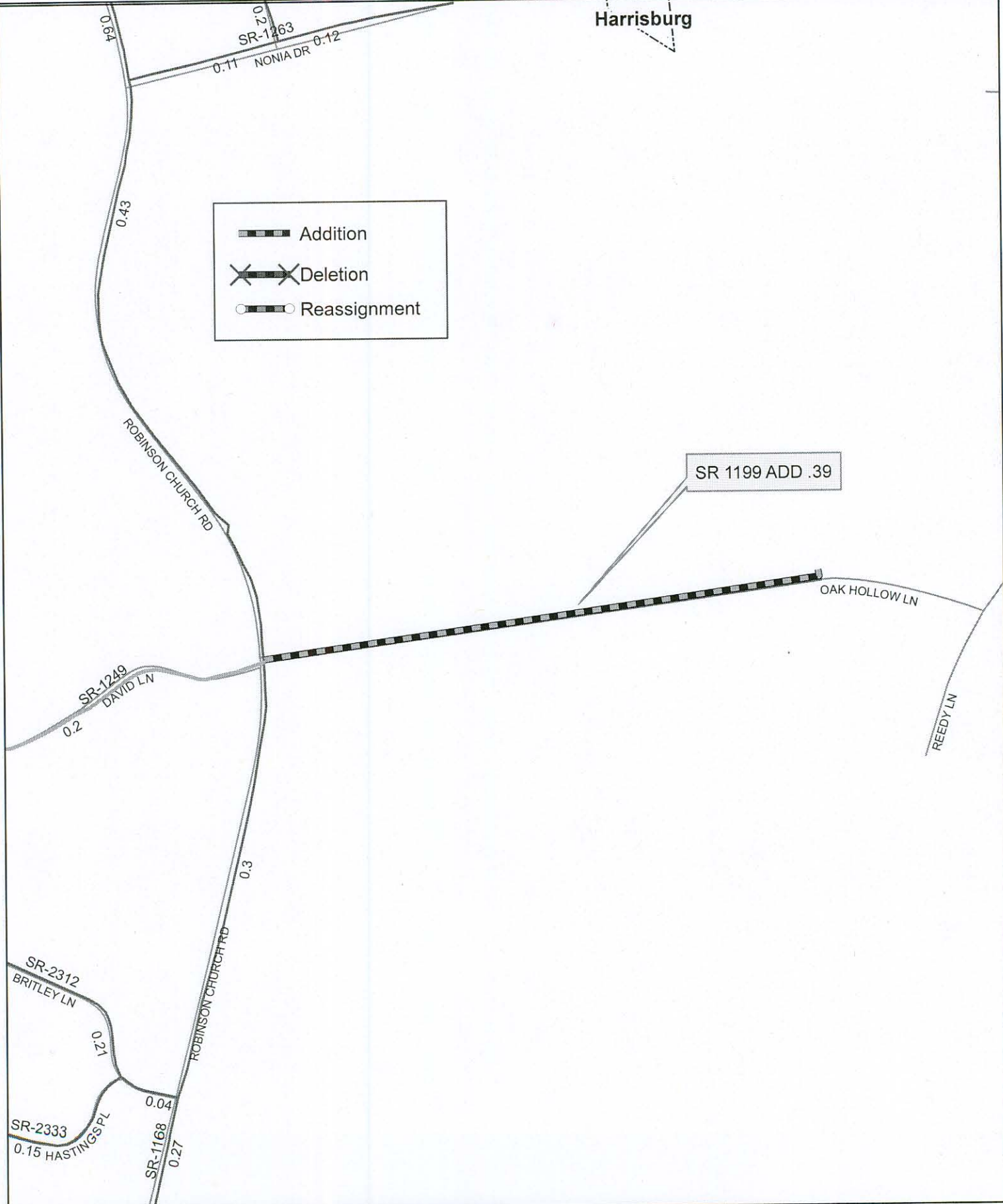
Approval Date: 12/06/07

Map Date: 12/17/07



Harrisburg

	Addition
	Deletion
	Reassignment



Source: XXXXXXXX

NAME: GBW

SCALE: XXX

Map: X