



STATE OF NORTH CAROLINA  
DEPARTMENT OF TRANSPORTATION

MICHAEL F. EASLEY  
GOVERNOR

February 07, 2008

LYNDO TIPPETT  
SECRETARY

**MEMORANDUM TO:** Mr. Barry S. Moose, PE  
Division Engineer  
Division 10

**FROM:** Information, Mapping, and Graphics Unit

**SUBJECT:** 2007 District 3 Road Sytem Changes

The Road Inventory Information Section has been authorized to make the following changes to the state road system as indicated below. We request that you make similar changes to the related maps and files in your Division and District offices, and install appropriate road number signs if necessary. We have updated our records and county maps accordingly. If our system changes do not conform to the actual conditions in the field, please return this memorandum with recommendations.

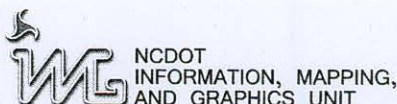
Municipality	County	Approval Date
INDIAN TRAIL	UNION	11/5/2007

Inquires about changes should be referred to one of the following: Ron Tucker at (919) 212-6080 or Tom Schroder at (919) 212-6090. If you have further questions, please contact Hardee Cox, Road Inventory Information Section Manager at (919) 212-6060. Thank you for your assistance.

HRC  
enclosures ( )

cc: BSIP  
Bridge Maintenance  
Division Right of Way  
GIS  
Pavement Management  
Permit Unit  
State Road Maintenance  
Traffic Engineering  
Traffic Surveys

**MAILING ADDRESS:**  
NC DEPARTMENT OF TRANSPORTATION  
INFORMATION, MAPPING AND GRAPHICS UNIT  
1587 MAIL SERVICE CENTER  
RALEIGH NC 27699-1587



**LOCATION:**  
3401 CARL SANDBURG CT.  
RALEIGH, NC 27610

# 2007 ROAD SYSTEM CHANGES

MUNICIPALITY	COUNTY	APPROVAL DATE	NEW NUMBER	EXISTING NUMBER	STREET NAME	LENGTH (miles)	TYPE OF CHANGE	REMARKS (See Attached Map)
INDIAN TRAIL	UNION	11/5/2007	SR 2761		CURRIER PL.	0.26	SYSTEM ADDITION VIA MUNICIPAL AGREEMENT	MAP , SEGMENT
INDIAN TRAIL	UNION	11/5/2007	SR 2760		SPANISH MOSS RD.	0.26	SYSTEM ADDITION VIA MUNICIPAL AGREEMENT	MAP , SEGMENT
INDIAN TRAIL	UNION	11/5/2007	SR 2759		WHALEY VIEW PL.	0.04	SYSTEM ADDITION VIA MUNICIPAL AGREEMENT	MAP , SEGMENT
INDIAN TRAIL	UNION	11/5/2007	SR 2758		HORTON RIDGE CT.	0.05	SYSTEM ADDITION VIA MUNICIPAL AGREEMENT	MAP , SEGMENT
INDIAN TRAIL	UNION	11/5/2007	SR 2757		MUSTANG DR.	0.37	SYSTEM ADDITION VIA MUNICIPAL AGREEMENT	MAP , SEGMENT
INDIAN TRAIL	UNION	11/5/2007	SR 2747 EXT		PONYTAIL DR.	0.30	SYSTEM ADDITION VIA MUNICIPAL AGREEMENT	MAP , SEGMENT




MUN AGR: 89/1008/1107

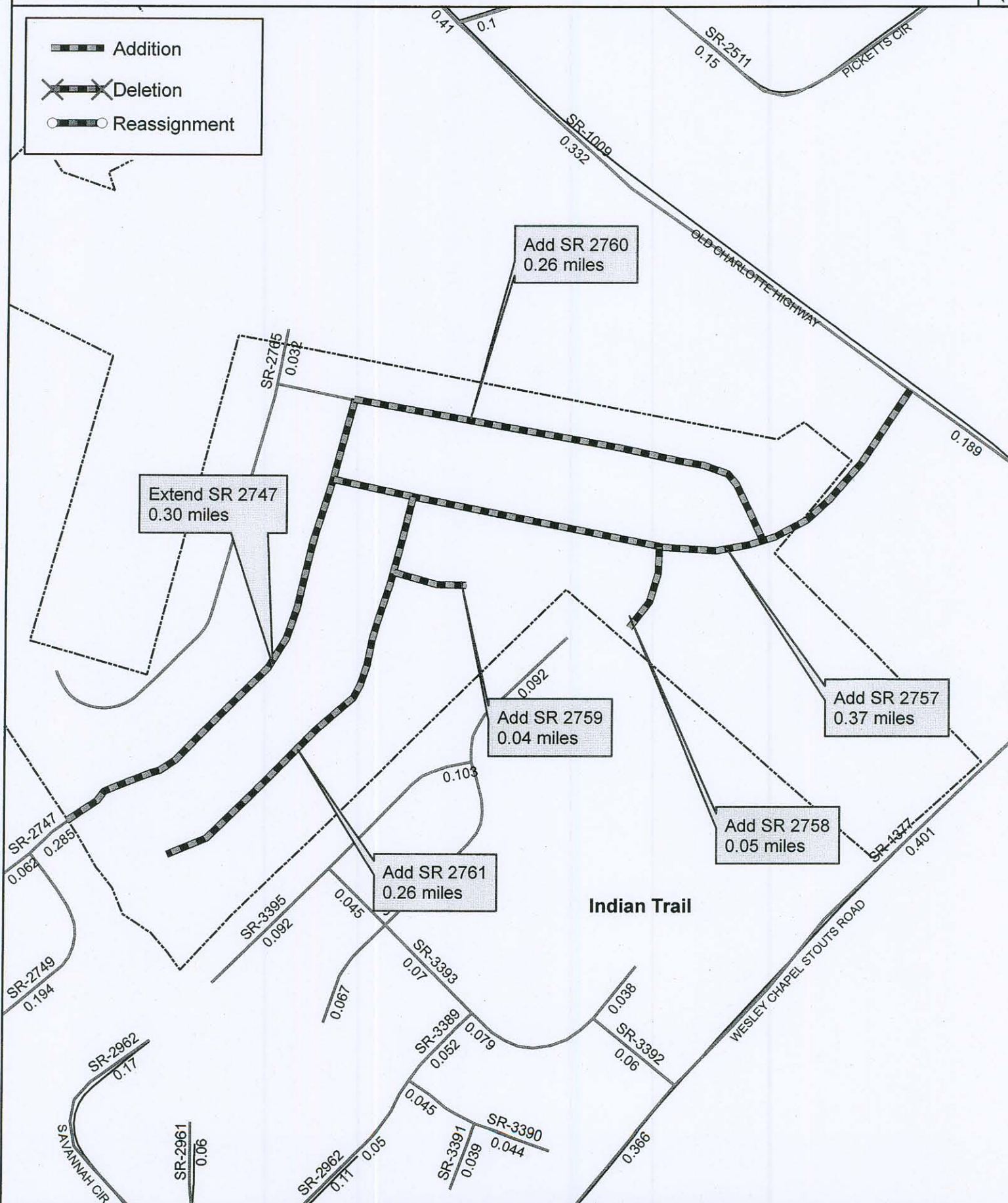
CO: Union

SR #: 2761 2760 2759 2758 2757

Approval Date: 05 Nov. 07 Map Date: 07 Feb. 08

2747 Ext. \_\_\_\_\_

 Addition  
 Deletion  
 Reassignment



Source: Plat

NAME: RBT

SCALE: XXX

Map: 1