



STATE OF NORTH CAROLINA
DEPARTMENT OF TRANSPORTATION

MICHAEL F. EASLEY
GOVERNOR

December 05, 2007

LYNDO TIPPETT
SECRETARY

MEMORANDUM TO: Mr. Barry S. Moose, PE
Division Engineer
Division 10

FROM: Information, Mapping, and Graphics Unit

SUBJECT: 2007 District 3 Road System Changes

The Road Inventory Information Section has been authorized to make the following changes to the state road system as indicated below. We request that you make similar changes to the related maps and files in your Division and District offices, and install appropriate road number signs if necessary. We have updated our records and county maps accordingly. If our system changes do not conform to the actual conditions in the field, please return this memorandum with recommendations.

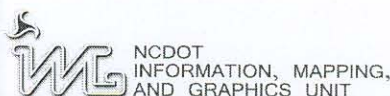
Petition Number	County	Approval Date
48447	UNION	11/1/2007

Inquires about changes should be referred to one of the following: Ron Tucker at (919) 212-6080 or Tom Schroder at (919) 212-6090. If you have further questions, please contact Hardee Cox, Road Inventory Information Section Manager at (919) 212-6060. Thank you for your assistance.

HRC
enclosures ()

cc: BSIP
Bridge Maintenance
Division Right of Way
GIS
Pavement Management
Permit Unit
State Road Maintenance
Traffic Engineering
Traffic Surveys

MAILING ADDRESS:
NC DEPARTMENT OF TRANSPORTATION
INFORMATION, MAPPING AND GRAPHICS UNIT
1587 MAIL SERVICE CENTER
RALEIGH NC 27699-1587



LOCATION:
3401 CARL SANDBURG CT.
RALEIGH, NC 27610

2007 ROAD SYSTEM CHANGES

PETITION NUMBER	COUNTY	APPROVAL DATE	NEW NUMBER	EXISTING NUMBER	STREET NAME	LENGTH (miles)	TYPE OF CHANGE	REMARKS (See Attached Map)
48447	UNION	11/1/2007	SR 3137		HIDDEN MANOR DRIVE	0.12	SYSTEM ADDITION VIA PETITION	MAP , SEGMENT
48447	UNION	11/1/2007	SR 3136		CHANNELSTONE WAY	0.13	SYSTEM ADDITION VIA PETITION	MAP , SEGMENT
48447	UNION	11/1/2007	SR 3135		TILLINGMERE CIRCLE	0.08	SYSTEM ADDITION VIA PETITION	MAP , SEGMENT
48447	UNION	11/1/2007	SR 3133		OLIVE MILL LANE	0.16	SYSTEM ADDITION VIA PETITION	MAP , SEGMENT
48447	UNION	11/1/2007	SR 3132		ARROYO VISTA	0.25	SYSTEM ADDITION VIA PETITION	MAP , SEGMENT
48447	UNION	11/1/2007		SR 3321	CASTLESTONE LANE	0.27	SYSTEM ADDITION VIA PETITION	MAP , SEGMENT

PETITION: 48447

CO: UNION




SR #: 3132 3133 3321 3135 3136

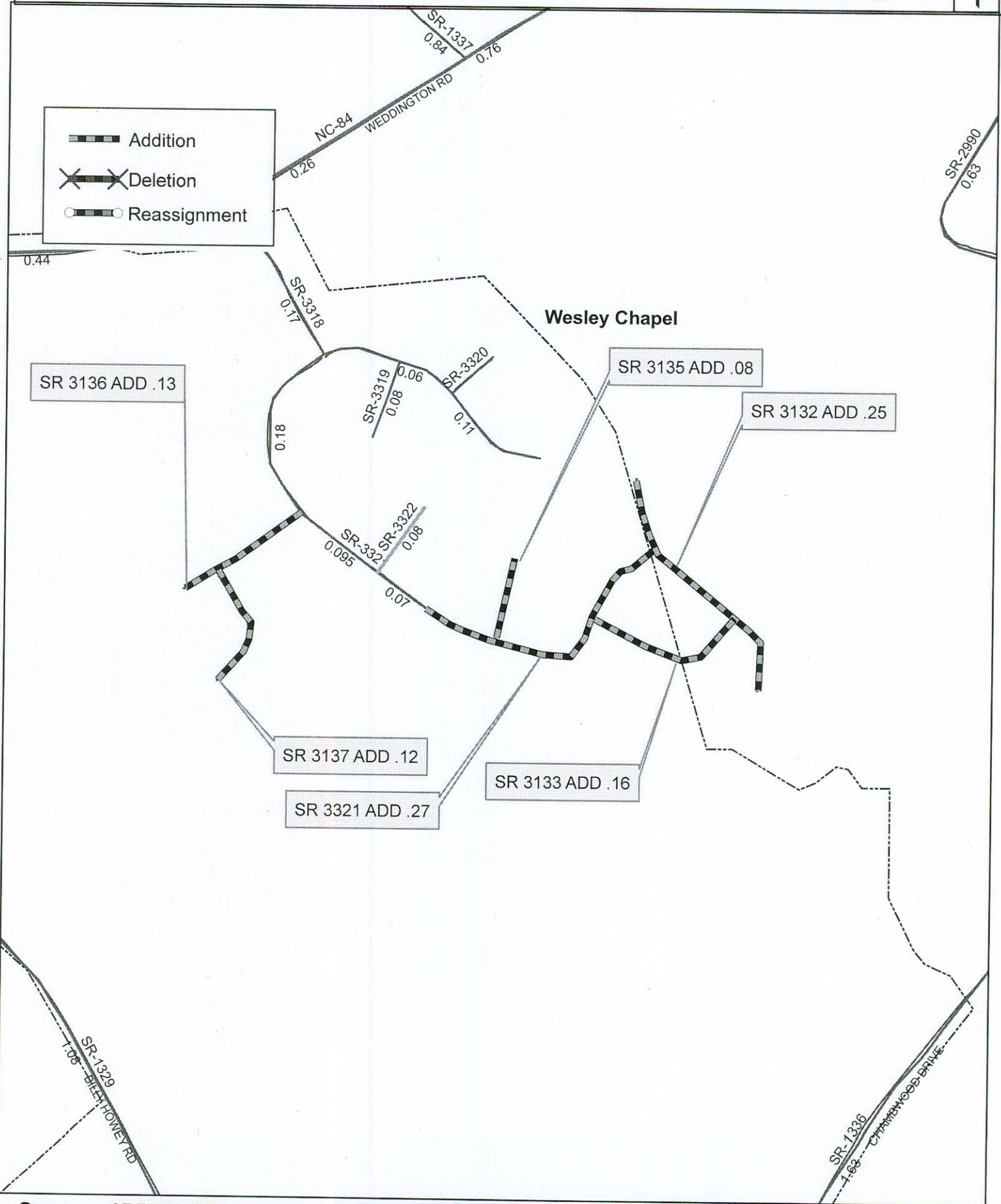
Approval Date: 11/01/07

Map Date: 12/05/07

3137



 Addition
 Deletion
 Reassignment



Source: XXXXXXXXX

NAME: GBW

SCALE: XXX

Map: X