



STATE OF NORTH CAROLINA  
DEPARTMENT OF TRANSPORTATION

MICHAEL F. EASLEY  
GOVERNOR

December 14, 2007

LYNDO TIPPETT  
SECRETARY

**MEMORANDUM TO:** Mr. Terry R. Gibson, PE  
Division Engineer  
Division 6

**FROM:** Information, Mapping, and Graphics Unit

**SUBJECT:** 2007 District 2 Road System Changes

The Road Inventory Information Section has been authorized to make the following changes to the state road system as indicated below. We request that you make similar changes to the related maps and files in your Division and District offices, and install appropriate road number signs if necessary. We have updated our records and county maps accordingly. If our system changes do not conform to the actual conditions in the field, please return this memorandum with recommendations.

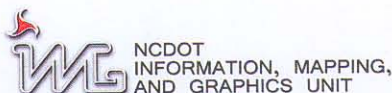
Petition Number	County	Approval Date
48427	HARNETT	11/1/2007

Inquires about changes should be referred to one of the following: Ron Tucker at (919) 212-6080 or Tom Schroder at (919) 212-6090. If you have further questions, please contact Hardee Cox, Road Inventory Information Section Manager at (919) 212-6060. Thank you for your assistance.

HRC  
enclosures ( )

cc: BSIP  
Bridge Maintenance  
Division Right of Way  
GIS  
Pavement Management  
Permit Unit  
State Road Maintenance  
Traffic Engineering  
Traffic Surveys

**MAILING ADDRESS:**  
NC DEPARTMENT OF TRANSPORTATION  
INFORMATION, MAPPING AND GRAPHICS UNIT  
1587 MAIL SERVICE CENTER  
RALEIGH NC 27699-1587



**LOCATION:**  
3401 CARL SANDBURG CT.  
RALEIGH, NC 27610

# 2007 ROAD SYSTEM CHANGES

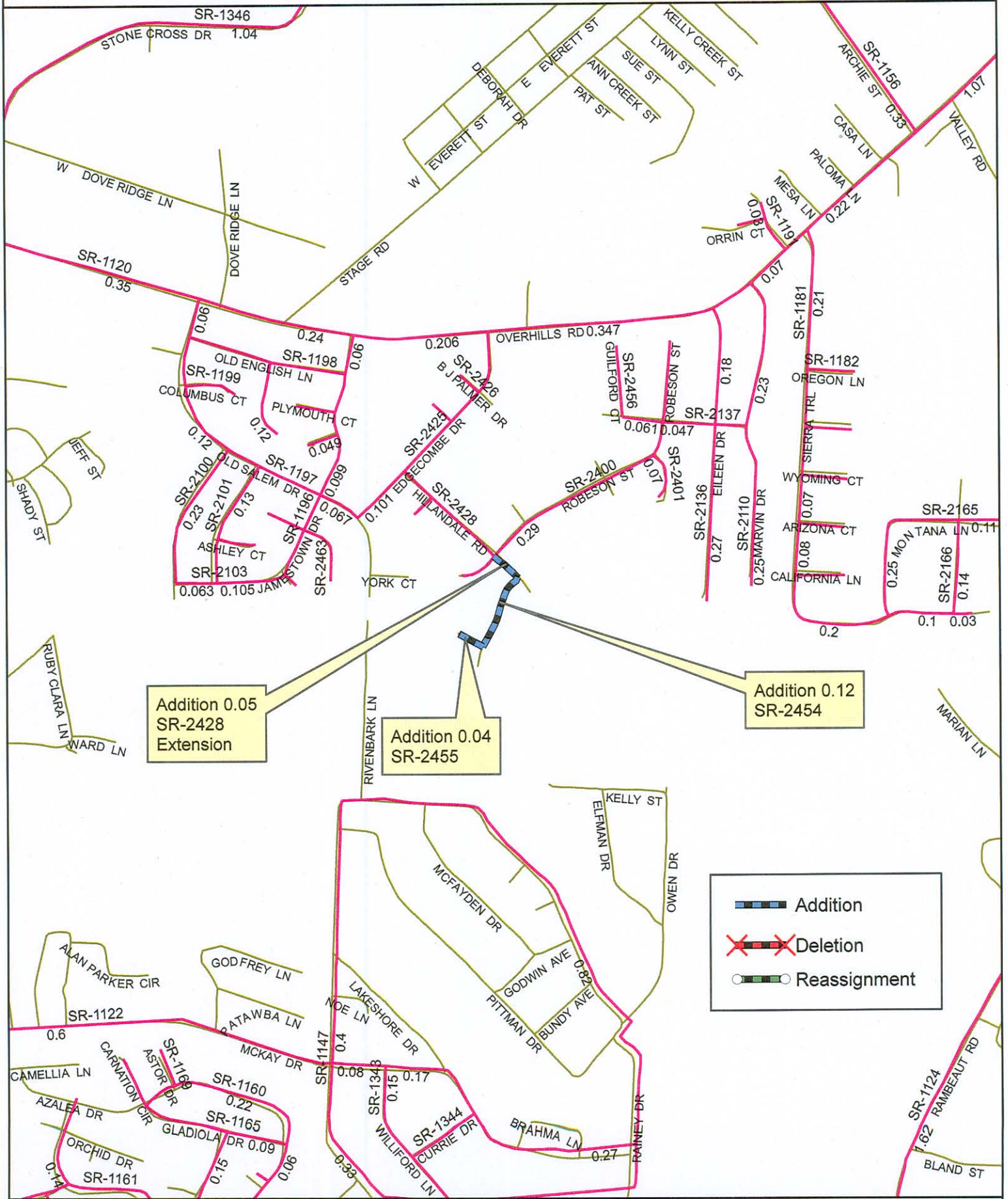
PETITION NUMBER	COUNTY	APPROVAL DATE	NEW NUMBER	EXISTING NUMBER	STREET NAME	LENGTH (miles)	TYPE OF CHANGE	REMARKS (See Attached Map)
48427	HARNETT	11/1/2007	SR 2455		DURHAM COURT	0.04	SYSTEM ADDITION VIA PETITION	MAP A, SEGMENT 1
48427	HARNETT	11/1/2007	SR 2454		PENDER ROAD	0.12	SYSTEM ADDITION VIA PETITION	MAP A, SEGMENT 1
48427	HARNETT	11/1/2007		SR 2428 EXT	HILLANDALEROAD	0.05	SYSTEM ADDITION VIA PETITION	MAP A, SEGMENT 1

PETITION: 48427

CO: Harnett

SR #: 2428 Extension, 2454, 2455




Approval Date: 11/01/2007 Map Date: 12/14/2007



Addition 0.05  
SR-2428  
Extension

Addition 0.04  
SR-2455

Addition 0.12  
SR-2454

 Addition  
 Deletion  
 Reassignment

Source: Platt

NAME: tjb

SCALE: N/A

Map: A