



STATE OF NORTH CAROLINA
DEPARTMENT OF TRANSPORTATION

MICHAEL F. EASLEY
GOVERNOR

December 14, 2007

LYNDO TIPPETT
SECRETARY

MEMORANDUM TO: Mr. Terry R. Gibson, PE
Division Engineer
Division 6

FROM: Information, Mapping, and Graphics Unit

SUBJECT: 2007 District 2 Road System Changes

The Road Inventory Information Section has been authorized to make the following changes to the state road system as indicated below. We request that you make similar changes to the related maps and files in your Division and District offices, and install appropriate road number signs if necessary. We have updated our records and county maps accordingly. If our system changes do not conform to the actual conditions in the field, please return this memorandum with recommendations.

Petition Number	County	Approval Date
48426	HARNETT	11/1/2007

Inquires about changes should be referred to one of the following: Ron Tucker at (919) 212-6080 or Tom Schroder at (919) 212-6090. If you have further questions, please contact Hardee Cox, Road Inventory Information Section Manager at (919) 212-6060. Thank you for your assistance.

HRC
enclosures ()

cc: BSIP
Bridge Maintenance
Division Right of Way
GIS
Pavement Management
Permit Unit
State Road Maintenance
Traffic Engineering
Traffic Surveys

2007 ROAD SYSTEM CHANGES

PETITION NUMBER	COUNTY	APPROVAL DATE	NEW NUMBER	EXISTING NUMBER	STREET NAME	LENGTH (miles)	TYPE OF CHANGE	REMARKS (See Attached Map)
48426	HARNETT	11/1/2007	SR 2256		MUSCADINE COURT	0.06	SYSTEM ADDITION VIA PETITION	MAP A, SEGMENT 1
48426	HARNETT	11/1/2007	SR 2255		SWEET JENNY LANE	0.16	SYSTEM ADDITION VIA PETITION	MAP A, SEGMENT 1
48426	HARNETT	11/1/2007	SR 2254		TRELLIS COURT	0.07	SYSTEM ADDITION VIA PETITION	MAP A, SEGMENT 1
48426	HARNETT	11/1/2007	SR 2253		CLIMBING ARCH COURT	0.11	SYSTEM ADDITION VIA PETITION	MAP A, SEGMENT 1
48426	HARNETT	11/1/2007	SR 2252		SUPREME DRIVE	0.20	SYSTEM ADDITION VIA PETITION	MAP A, SEGMENT 1
48426	HARNETT	11/1/2007	SR 2251		ISON LANE	0.06	SYSTEM ADDITION VIA PETITION	MAP A, SEGMENT 1
48426	HARNETT	11/1/2007	SR 2250		SCUPPERNONG LANE	0.45	SYSTEM ADDITION VIA PETITION	MAP A, SEGMENT 1




PETITION: 48426

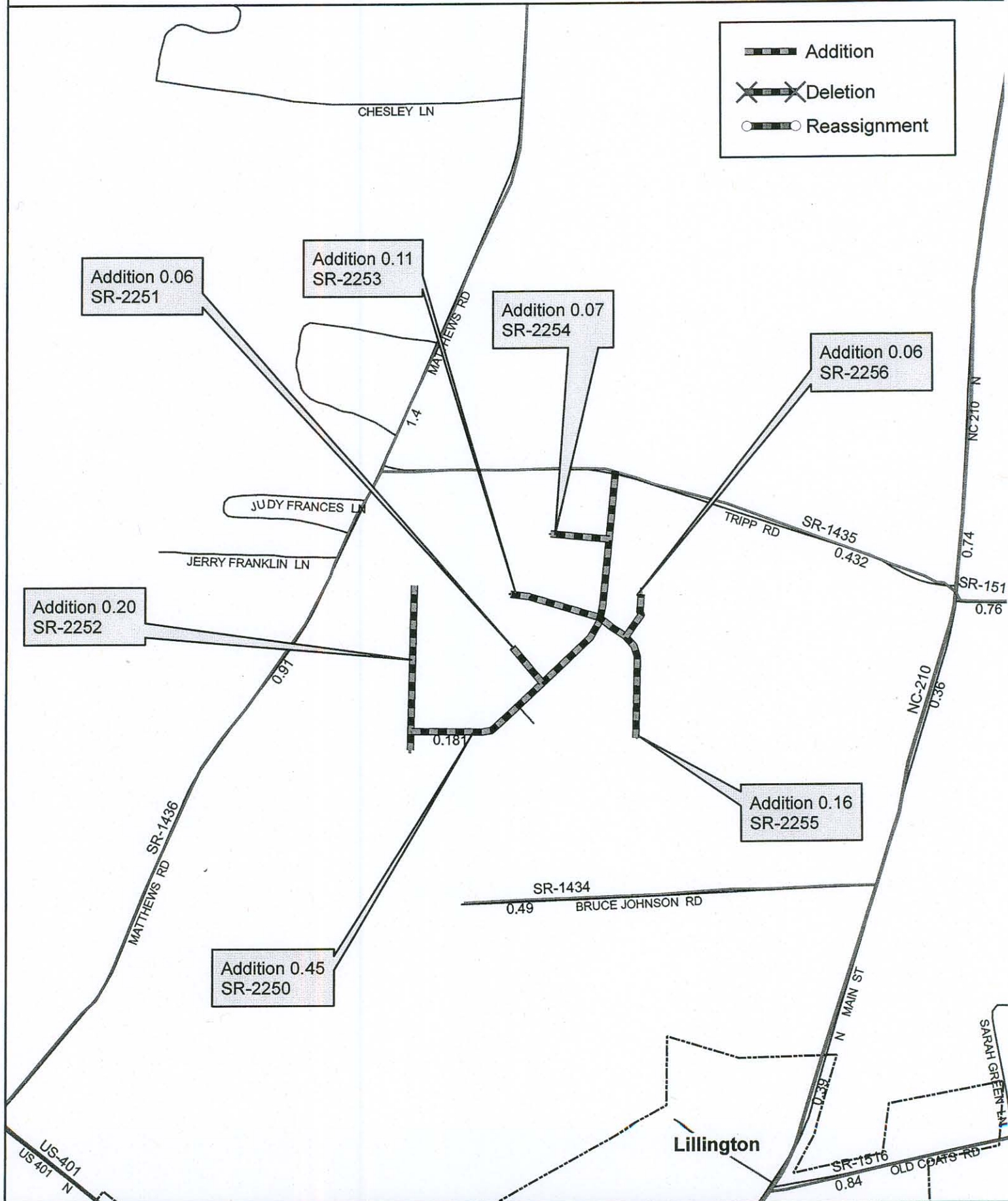
CO: Harnett

SR #: 2250, 2251, 2252, 2253, 2254,
2255, 2256

Approval Date: 11/01/2007 Map Date: 12/14/2007



 Addition
 Deletion
 Reassignment



Source: Platt

NAME: tjb

SCALE: N/A

Map: A