



STATE OF NORTH CAROLINA
DEPARTMENT OF TRANSPORTATION

MICHAEL F. EASLEY
GOVERNOR

December 03, 2007

LYNDO TIPPETT
SECRETARY

MEMORANDUM TO: Mr. C.E. Lassiter, PE
Division Engineer
Division 2

FROM: Information, Mapping, and Graphics Unit

SUBJECT: 2007 District 2 Road System Changes

The Road Inventory Information Section has been authorized to make the following changes to the state road system as indicated below. We request that you make similar changes to the related maps and files in your Division and District offices, and install appropriate road number signs if necessary. We have updated our records and county maps accordingly. If our system changes do not conform to the actual conditions in the field, please return this memorandum with recommendations.

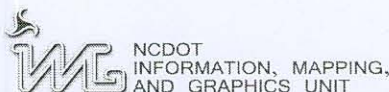
Petition Number	County	Approval Date
48411	CRAVEN	11/1/2007

Inquires about changes should be referred to one of the following: Ron Tucker at (919) 212-6080 or Tom Schroder at (919) 212-6090. If you have further questions, please contact Hardee Cox, Road Inventory Information Section Manager at (919) 212-6060. Thank you for your assistance.

HRC
enclosures ()

cc: BSIP
Bridge Maintenance
Division Right of Way
GIS
Pavement Management
Permit Unit
State Road Maintenance
Traffic Engineering
Traffic Surveys

MAILING ADDRESS:
NC DEPARTMENT OF TRANSPORTATION
INFORMATION, MAPPING AND GRAPHICS UNIT
1587 MAIL SERVICE CENTER
RALEIGH NC 27699-1587



LOCATION:
3401 CARL SANDBURG CT.
RALEIGH, NC 27610

2007 ROAD SYSTEM CHANGES

PETITION NUMBER	COUNTY	APPROVAL DATE	NEW NUMBER	EXISTING NUMBER	STREET NAME	LENGTH (miles)	TYPE OF CHANGE	REMARKS (See Attached Map)
48411	CRAVEN	11/1/2007	SR 2007		GEER CT	0.09	SYSTEM ADDITION VIA PETITION	MAP , SEGMENT
48411	CRAVEN	11/1/2007	SR 2006		CRUMP WOODS DR	0.16	SYSTEM ADDITION VIA PETITION	MAP , SEGMENT

PETITION: 48411




CO: CRAVEN

SR #: 2006 2007 _____

Approval Date: 11/01/07

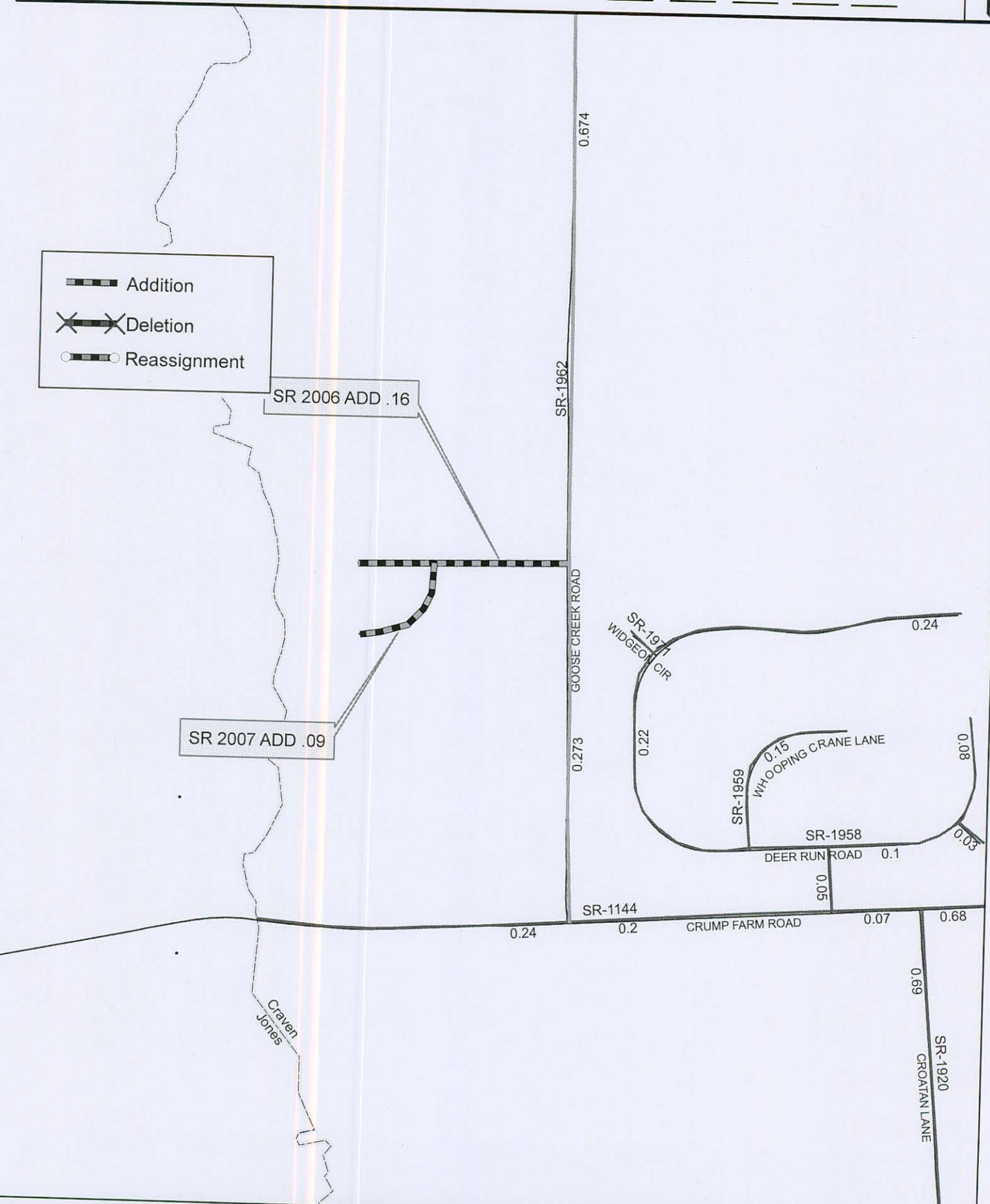
Map Date: 11/30/07



 Addition
 Deletion
 Reassignment

SR 2006 ADD .16

SR 2007 ADD .09



Source: XXXXXXXXX

NAME: GBW

SCALE: XXX

Map: X