



STATE OF NORTH CAROLINA
DEPARTMENT OF TRANSPORTATION

MICHAEL F. EASLEY
GOVERNOR

October 23, 2007

LYNDO TIPPETT
SECRETARY

MEMORANDUM TO: Mr. J. Wally Bowman , PE
Division Engineer
Division 5

FROM: L.C. Smith, Director
Information, Mapping, and Graphics Unit

SUBJECT: 2007 District 1 Road System Changes

The Road Inventory Information Section has been authorized to make the following changes to the state road system as indicated below. We request that you make similar changes to the related maps and files in your Division and District offices, and install appropriate road number signs if necessary. We have updated our records and county maps accordingly. If our system changes do not conform to the actual conditions in the field, please return this memorandum with recommendations.

Petition Number	County	Approval Date
48401	WAKE	10/4/2007

Inquires about changes should be referred to one of the following: Ron Tucker at (919) 212-6080 or Tom Schroder at (919) 212-6090. If you have further questions, please contact Hardee Cox, Road Inventory Information Section Manager at (919) 212-6060. Thank you for your assistance.

LCS/hrc
enclosures ()

cc: BSIP
Bridge Maintenance
Division Right of Way
GIS
Pavement Management
Permit Unit
State Road Maintenance
Traffic Engineering
Traffic Surveys



2007 ROAD SYSTEM CHANGES

PETITION NUMBER	COUNTY	APPROVAL DATE	NEW NUMBER	EXISTING NUMBER	STREET NAME	LENGTH (miles)	TYPE OF CHANGE	REMARKS (See Attached Map)
48401	WAKE	10/4/2007		SR 5425 EXT	SUMMER BROOK DRIVE	0.34	SYSTEM ADDITION VIA PETITION	MAP A, SEGMENT 1
48401	WAKE	10/4/2007		SR 5426 EXT	GRANDBRIDGE DRIVE	0.33	SYSTEM ADDITION VIA PETITION	MAP A, SEGMENT 2
48401	WAKE	10/4/2007		SR 5427 EXT	KNOLL CREEK DRIVE	0.24	SYSTEM ADDITION VIA PETITION	MAP A, SEGMENT 3
48401	WAKE	10/4/2007	SR 5438		CLARIDGE COURT	0.04	SYSTEM ADDITION VIA PETITION	MAP A, SEGMENT 4
48401	WAKE	10/4/2007	SR 5439		MIDDLE CREEK PARK AVE	0.14	SYSTEM ADDITION VIA PETITION	MAP A, SEGMENT 5

PETITION: 48401

CO: Wake

SR #: 5425 Ext.

5426 Ext.




5427 Ext.

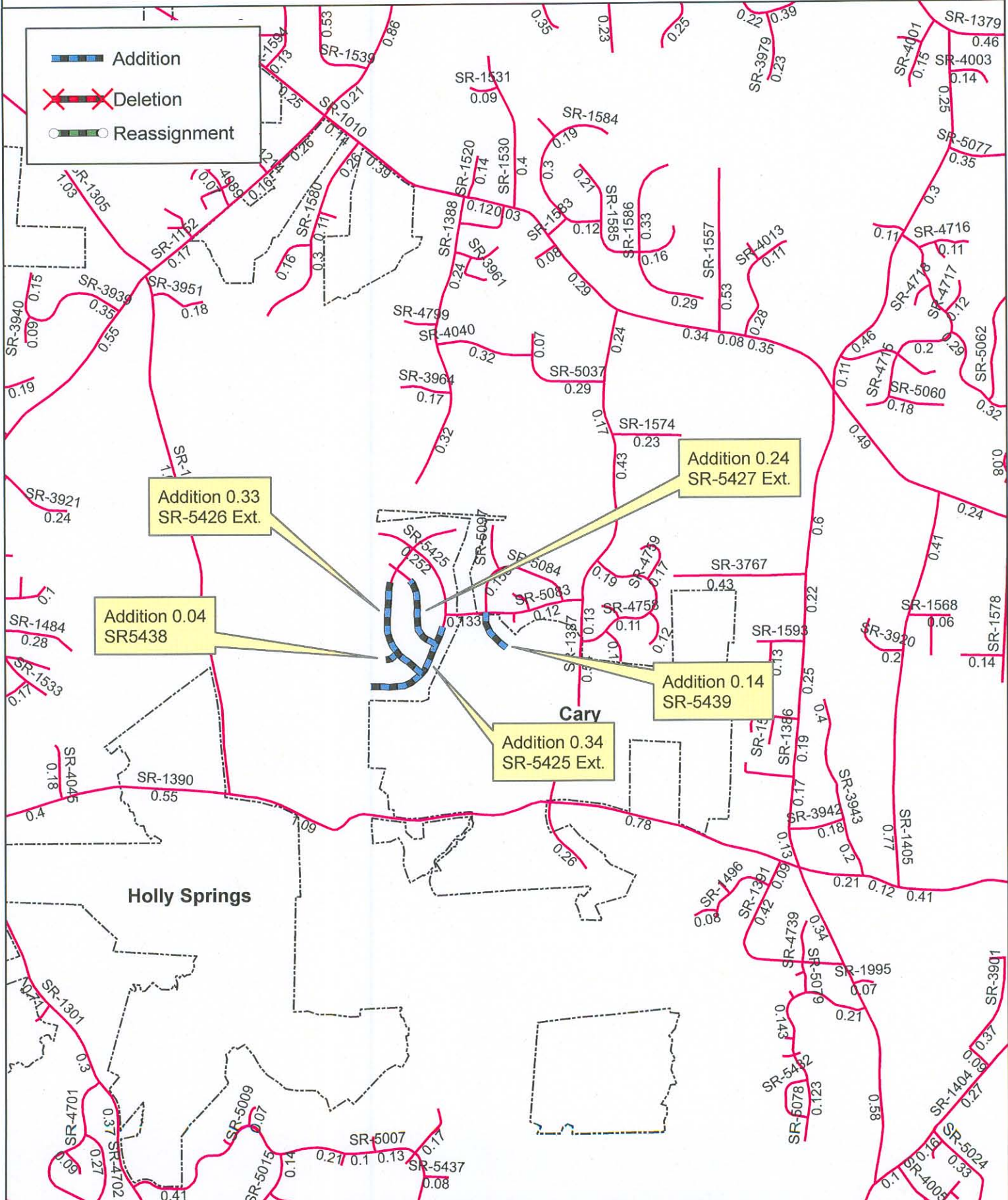
Approval Date: 10/04/07

Map Date: 10/23/07

5438 5439



 Addition
 Deletion
 Reassignment



Source: Plat

NAME: EDH

SCALE: NTS

Map: 6