



STATE OF NORTH CAROLINA
DEPARTMENT OF TRANSPORTATION

MICHAEL F. EASLEY
GOVERNOR

November 26, 2007

LYNDO TIPPETT
SECRETARY

MEMORANDUM TO: Mr. H. Allen Pope, PE
Division Engineer
Division 3

FROM: Information, Mapping, and Graphics Unit

SUBJECT: 2007 District 1 Road System Changes

The Road Inventory Information Section has been authorized to make the following changes to the state road system as indicated below. We request that you make similar changes to the related maps and files in your Division and District offices, and install appropriate road number signs if necessary. We have updated our records and county maps accordingly. If our system changes do not conform to the actual conditions in the field, please return this memorandum with recommendations.

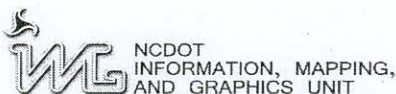
Petition Number	County	Approval Date
48396	ONSLOW	10/4/2007

Inquires about changes should be referred to one of the following: Ron Tucker at (919) 212-6080 or Tom Schroder at (919) 212-6090. If you have further questions, please contact Hardee Cox, Road Inventory Information Section Manager at (919) 212-6060. Thank you for your assistance.

HRC
enclosures ()

cc: BSIP
Bridge Maintenance
Division Right of Way
GIS
Pavement Management
Permit Unit
State Road Maintenance
Traffic Engineering
Traffic Surveys

MAILING ADDRESS:
NC DEPARTMENT OF TRANSPORTATION
INFORMATION, MAPPING AND GRAPHICS UNIT
1587 MAIL SERVICE CENTER
RALEIGH NC 27699-1587



LOCATION:
3401 CARL SANDBURG CT.
RALEIGH, NC 27610

2007 ROAD SYSTEM CHANGES

PETITION NUMBER	COUNTY	APPROVAL DATE	NEW NUMBER	EXISTING NUMBER	STREET NAME	LENGTH (miles)	TYPE OF CHANGE	REMARKS (See Attached Map)
48396	ONSLow	10/4/2007	SR 2042		BRIAR HOLLOW DR	0.18	SYSTEM ADDITION VIA PETITION	MAP A, SEGMENT 1
48396	ONSLow	10/4/2007	SR 2043		THICKET LN	0.07	SYSTEM ADDITION VIA PETITION	MAP A, SEGMENT 2
48396	ONSLow	10/4/2007	SR 2044		THORNTREE CT	0.06	SYSTEM ADDITION VIA PETITION	MAP A, SEGMENT 3
48396	ONSLow	10/4/2007	SR 2045		POCOSIN CT	0.06	SYSTEM ADDITION VIA PETITION	MAP A, SEGMENT 4

PETITION: 48396

CO: Onslow




SR #: 2042 2043 2044 2045 _____

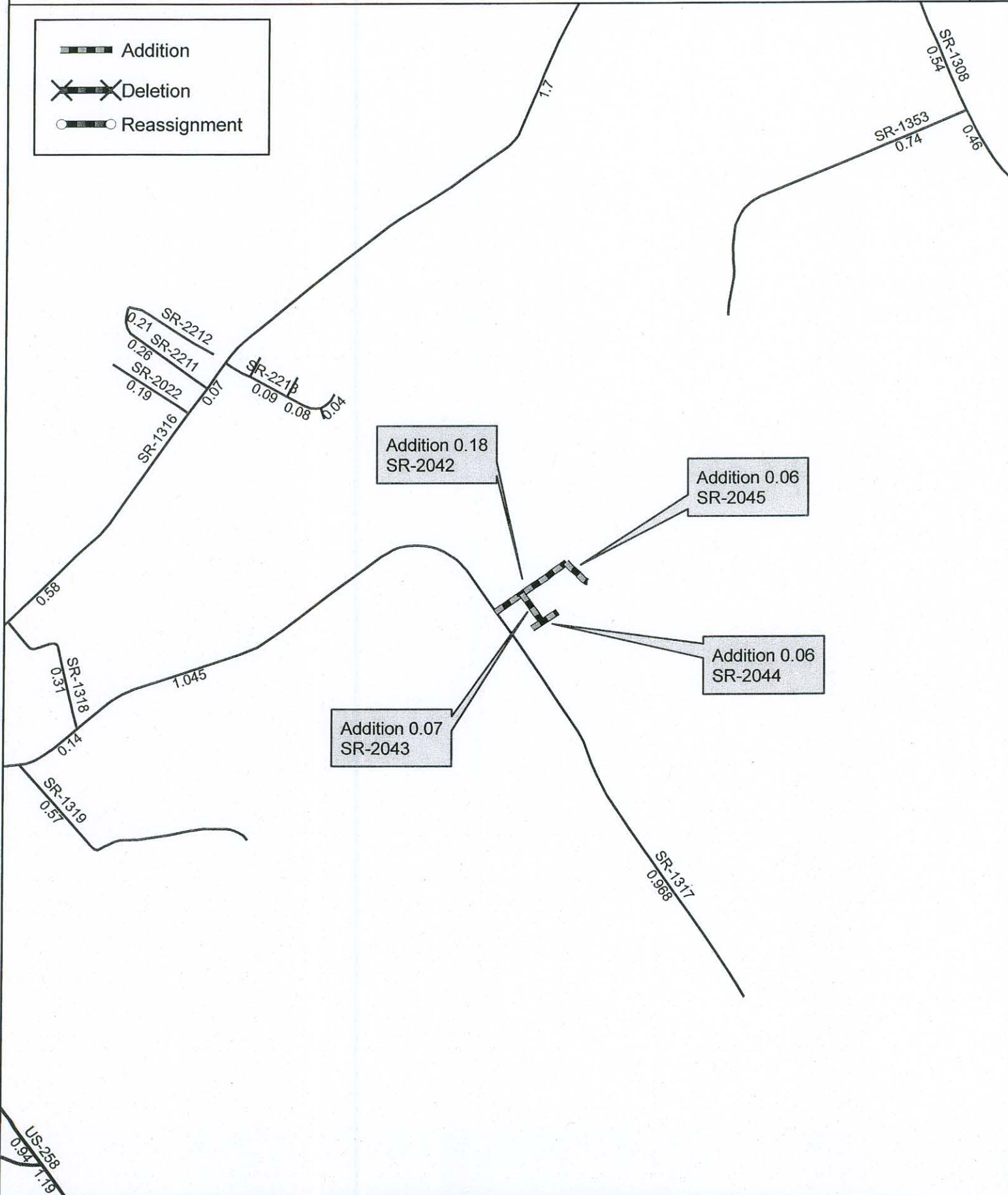
Approval Date: 10/04/07

Map Date: 11/26/07



Legend:

-  Addition
-  Deletion
-  Reassignment



Addition 0.18
SR-2042

Addition 0.06
SR-2045

Addition 0.06
SR-2044

Addition 0.07
SR-2043