



STATE OF NORTH CAROLINA
DEPARTMENT OF TRANSPORTATION

MICHAEL F. EASLEY
GOVERNOR

Thursday, December 06, 2007

LYNDO TIPPETT
SECRETARY

MEMORANDUM TO: Mr. Barry S. Moose, PE
Division Engineer
Division 10

FROM: Information, Mapping, and Graphics Unit

SUBJECT: 2007 District 2 Road System Changes **-REVISED**

The Road Inventory Information Section has been authorized to make the following changes to the state road system as indicated below. We request that you make similar changes to the related maps and files in your Division and District offices, and install appropriate road number signs if necessary. We have updated our records and county maps accordingly. If our system changes do not conform to the actual conditions in the field, please return this memorandum with recommendations.

Project Number	County	Approval Date
6.678019T	MECKLENBURG	9/5/2007

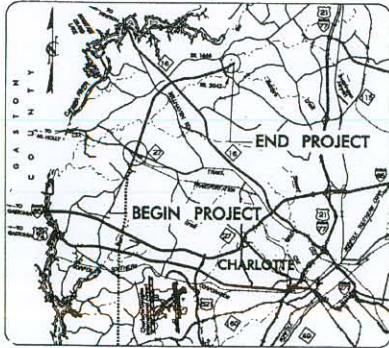
Inquires about changes should be referred to one of the following: Ron Tucker at (919) 212-6080 or Tom Schroder at (919) 212-6090. If you have further questions, please contact Hardee Cox, Road Inventory Information Section Manager at (919) 212-6060. Thank you for your assistance.

HRC
enclosures ()

cc: BSIP
Bridge Maintenance
Division Right of Way
GIS
Pavement Management
Permit Unit
State Road Maintenance
Traffic Engineering
Traffic Surveys

2007 ROAD SYSTEM CHANGES

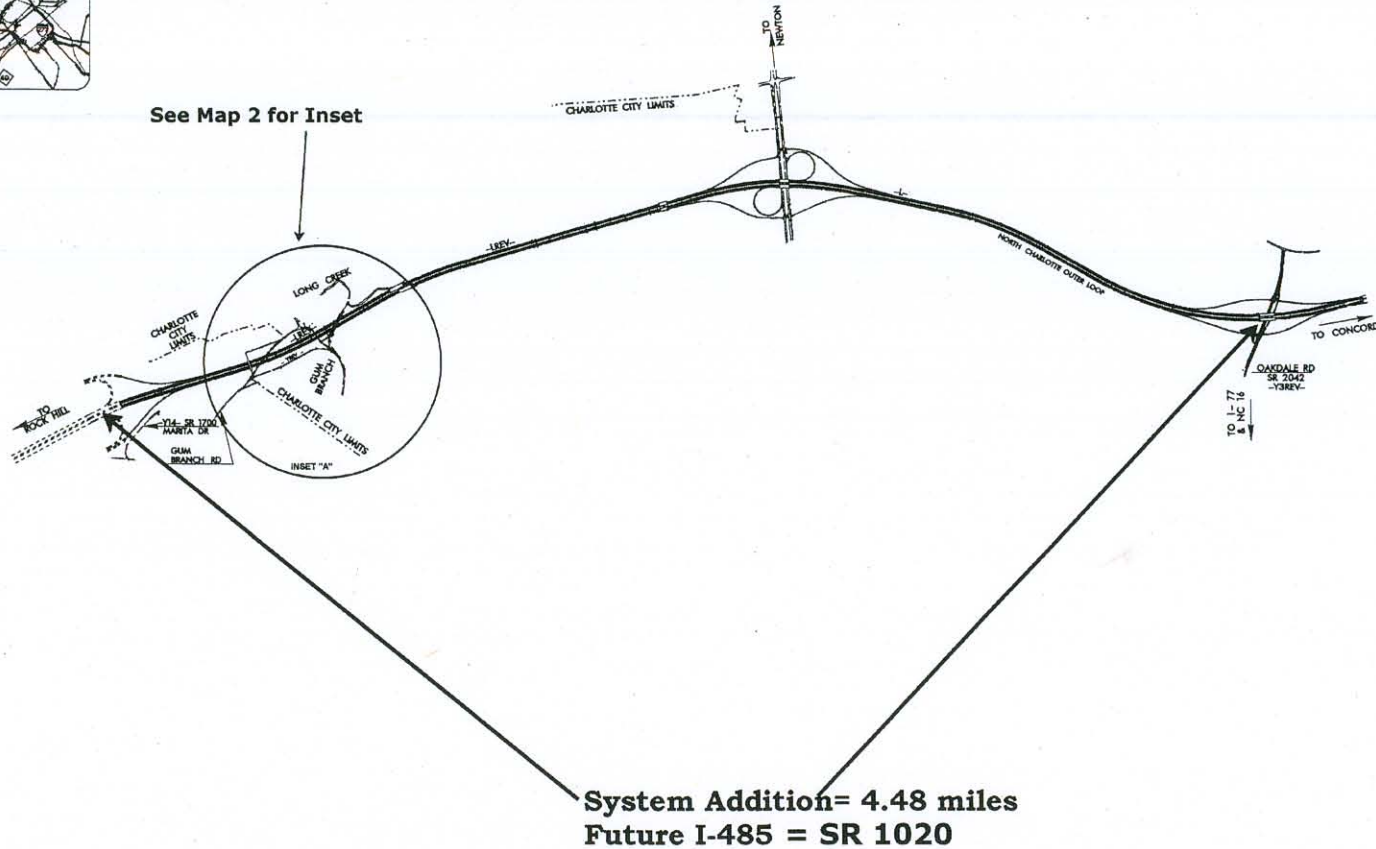
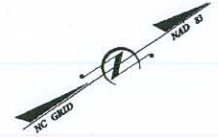
PROJECT NUMBER	COUNTY	APPROVAL DATE	NEW NUMBER	EXISTING NUMBER	STREET NAME	LENGTH (miles)	TYPE OF CHANGE	REMARKS (See Attached Map)
6.678019T	MECKLENBURG	9/5/2007	SR 1786			0.31	SYSTEM ADDITION VIA PROJECT	MAP , SEGMENT
6.678019T	MECKLENBURG	9/5/2007		SR 1775	GUM BRANCH RD	0.37	SYSTEM ADDITION VIA PROJECT	MAP , SEGMENT
6.678019T	MECKLENBURG	9/5/2007		SR 1020		4.48	SYSTEM ADDITION VIA PROJECT	MAP , SEGMENT



VICINITY MAP

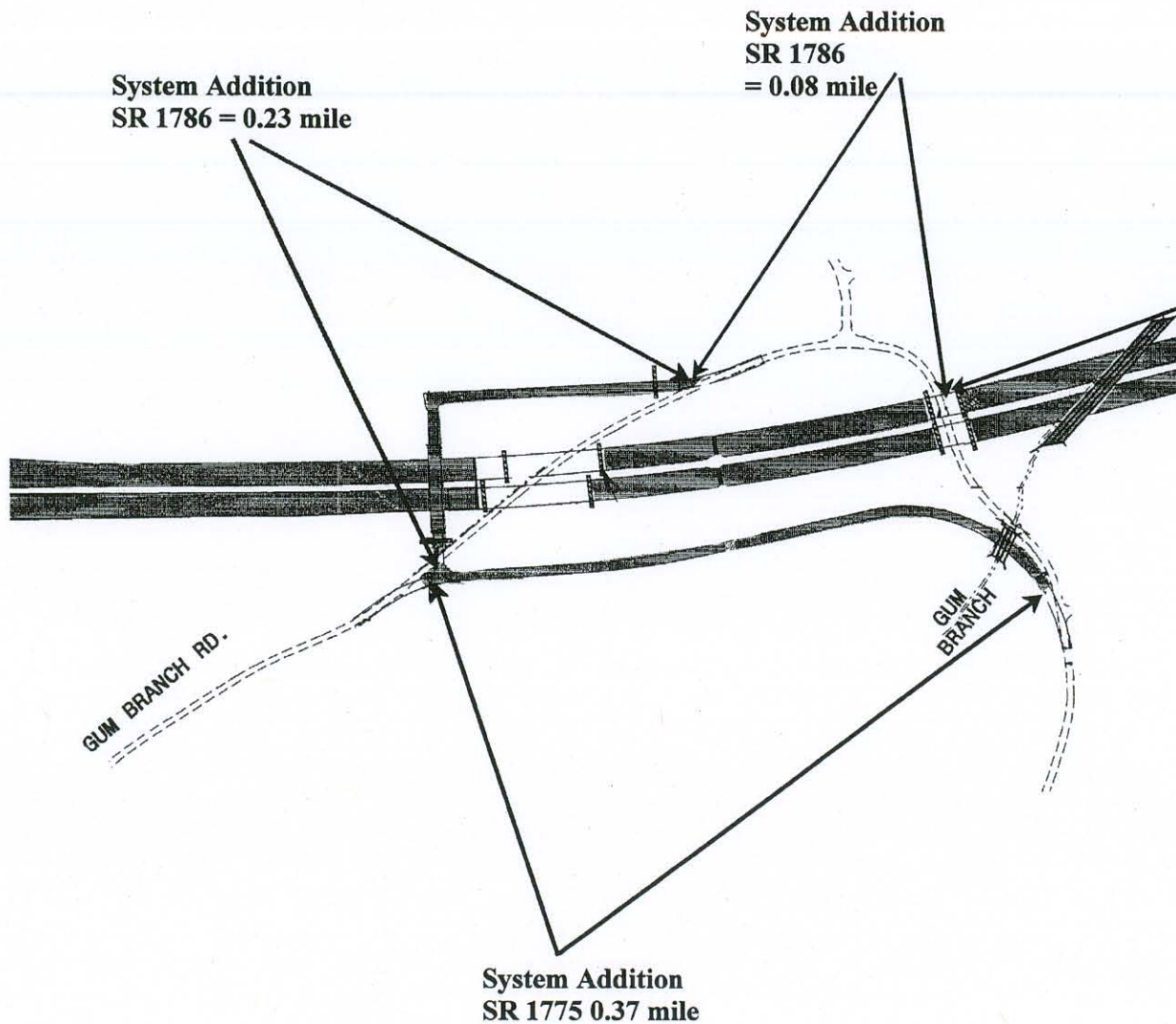
PROJECT: 6.678019T R-2248C MECKLENBURG COUNTY

LOCATION: NORTH CHARLOTTE OUTER LOOP
FROM NORTH OF NC 27 (MOUNT HOLLY RD.)
TO NORTHEAST OF SR 2042 (OAKDALE ROAD)



No Scale

Project: 6.678019T R-2248C Mecklenburg County



No Scale

INSET "A"