



STATE OF NORTH CAROLINA  
DEPARTMENT OF TRANSPORTATION

MICHAEL F. EASLEY  
GOVERNOR

October 02, 2007

LYNDO TIPPETT  
SECRETARY

**MEMORANDUM TO:** Mr. Barry S. Moose, PE  
Division Engineer  
Division 10

**FROM:** L.C. Smith, Director  
Information, Mapping, and Graphics Unit

**SUBJECT:** 2007 District 1 Road System Changes

The Road Inventory Information Section has been authorized to make the following changes to the state road system as indicated below. We request that you make similar changes to the related maps and files in your Division and District offices, and install appropriate road number signs if necessary. We have updated our records and county maps accordingly. If our system changes do not conform to the actual conditions in the field, please return this memorandum with recommendations.

Petition Number	County	Approval Date
48382	CABARRUS	9/6/2007

Inquires about changes should be referred to one of the following: Ron Tucker at (919) 212-6080 or Tom Schroder at (919) 212-6090. If you have further questions, please contact Hardee Cox, Road Inventory Information Section Manager at (919) 212-6060. Thank you for your assistance.

LCS/hrc  
enclosures ( )

cc: BSIP  
Bridge Maintenance  
Division Right of Way  
GIS  
Pavement Management  
Permit Unit  
State Road Maintenance  
Traffic Engineering  
Traffic Surveys

# 2007 ROAD SYSTEM CHANGES

PETITION NUMBER	COUNTY	APPROVAL DATE	NEW NUMBER	EXISTING NUMBER	STREET NAME	LENGTH (miles)	TYPE OF CHANGE	REMARKS (See Attached Map)
48382	CABARRUS	9/6/2007	SR 2948		DUNBLANE COURT	0.04	SYSTEM ADDITION VIA PETITION	MAP , SEGMENT
48382	CABARRUS	9/6/2007	SR 2947		BEDLINGTON DRIVE	0.28	SYSTEM ADDITION VIA PETITION	MAP , SEGMENT
48382	CABARRUS	9/6/2007	SR 2946		MONTROSE DRIVE	0.64	SYSTEM ADDITION VIA PETITION	MAP , SEGMENT
48382	CABARRUS	9/6/2007	SR 2945		MILLSTREAM RIDGE DRIVE	0.54	SYSTEM ADDITION VIA PETITION	MAP , SEGMENT
48382	CABARRUS	9/6/2007		SR 2930	CLARKE CREEK PARKWAY	0.74	SYSTEM ADDITION VIA PETITION	MAP , SEGMENT

PETITION #: 48382

CO: CABARRUS

SR #:




2930 2945 2946 2947

Approval Date: 09/06/07

Map Date: 10/02/07

2948




 Addition  
 Deletion  
 Reassignment

