



STATE OF NORTH CAROLINA
DEPARTMENT OF TRANSPORTATION

MICHAEL F. EASLEY
GOVERNOR

October 24, 2007

LYNDO TIPPETT
SECRETARY

MEMORANDUM TO: Mr. J. Wally Bowman , PE
Division Engineer
Division 5

FROM: L.C. Smith, Director
Information, Mapping, and Graphics Unit

SUBJECT: 2007 District 1 Road System Changes

The Road Inventory Information Section has been authorized to make the following changes to the state road system as indicated below. We request that you make similar changes to the related maps and files in your Division and District offices, and install appropriate road number signs if necessary. We have updated our records and county maps accordingly. If our system changes do not conform to the actual conditions in the field, please return this memorandum with recommendations.

Petition Number	County	Approval Date
48370	WAKE	9/6/2007

Inquires about changes should be referred to one of the following: Ron Tucker at (919) 212-6080 or Tom Schroder at (919) 212-6090. If you have further questions, please contact Hardee Cox, Road Inventory Information Section Manager at (919) 212-6060. Thank you for your assistance.

LCS/hrc
enclosures ()

cc: BSIP
Bridge Maintenance
Division Right of Way
GIS
Pavement Management
Permit Unit
State Road Maintenance
Traffic Engineering
Traffic Surveys

2007 ROAD SYSTEM CHANGES

PETITION NUMBER	COUNTY	APPROVAL DATE	NEW NUMBER	EXISTING NUMBER	STREET NAME	LENGTH (miles)	TYPE OF CHANGE	REMARKS (See Attached Map)
48370	WAKE	9/6/2007	SR 5650		EAGLES CROSSING DRIVE	0.50	SYSTEM ADDITION VIA PETITION	MAP A, SEGMENT 1
48370	WAKE	9/6/2007	SR 5651		SOARING EAGLE COURT	0.21	SYSTEM ADDITION VIA PETITION	MAP A, SEGMENT 2
48370	WAKE	9/6/2007	SR 5652		EAGLE VIEW DRIVE	0.36	SYSTEM ADDITION VIA PETITION	MAP A, SEGMENT 3
48370	WAKE	9/6/2007	SR 5653		EAGLE BEND COURT	0.03	SYSTEM ADDITION VIA PETITION	MAP A, SEGMENT 4
48370	WAKE	9/6/2007	SR 5654		FLYING EAGLE COURT	0.09	SYSTEM ADDITION VIA PETITION	MAP A, SEGMENT 5
48370	WAKE	9/6/2007	SR 5655		NESTING EAGLE DRIVE	0.18	SYSTEM ADDITION VIA PETITION	MAP A, SEGMENT 6

PETITION: 48370



CO: Wake

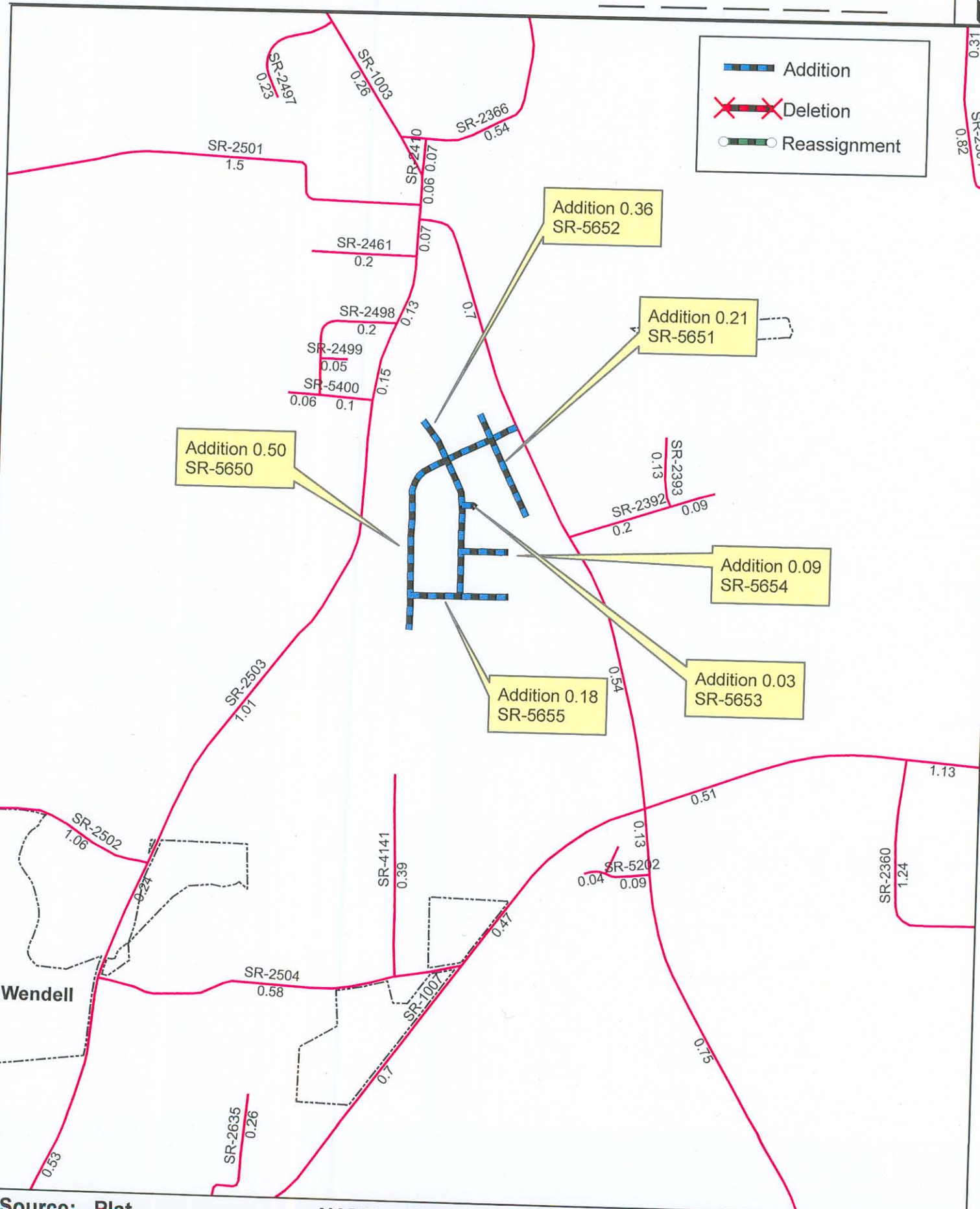
SR #: 5650 5651 5652 5653 5654

Approval Date: 09/06/07

Map Date: 10/24/07

<u>5655</u>	_____	_____	_____	_____
_____	_____	_____	_____	_____

 Addition
 Deletion
 Reassignment



Source: Plat

NAME: EDH

SCALE: NTS

Map: 1