



STATE OF NORTH CAROLINA  
DEPARTMENT OF TRANSPORTATION

MICHAEL F. EASLEY  
GOVERNOR

October 04, 2007

LYNDO TIPPETT  
SECRETARY

**MEMORANDUM TO:** Mr. J. Wally Bowman , PE  
Division Engineer  
Division 5

**FROM:** L.C. Smith, Director  
Information, Mapping, and Graphics Unit

**SUBJECT:** 2007 District 3 Road System Changes

The Road Inventory Information Section has been authorized to make the following changes to the state road system as indicated below. We request that you make similar changes to the related maps and files in your Division and District offices, and install appropriate road number signs if necessary. We have updated our records and county maps accordingly. If our system changes do not conform to the actual conditions in the field, please return this memorandum with recommendations.

Petition Number	County	Approval Date
48343	FRANKLIN	8/2/2007

Inquires about changes should be referred to one of the following: Ron Tucker at (919) 212-6080 or Tom Schroder at (919) 212-6090. If you have further questions, please contact Hardee Cox, Road Inventory Information Section Manager at (919) 212-6060. Thank you for your assistance.

LCS/hrc  
enclosures ( )

cc: BSIP  
Bridge Maintenance  
Division Right of Way  
GIS  
Pavement Management  
Permit Unit  
State Road Maintenance  
Traffic Engineering  
Traffic Surveys

**MAILING ADDRESS:**  
NC DEPARTMENT OF TRANSPORTATION  
INFORMATION, MAPPING AND GRAPHICS UNIT  
1587 MAIL SERVICE CENTER  
RALEIGH NC 27699-1587



**LOCATION:**  
3401 CARL SANDBURG CT.  
RALEIGH, NC 27610

# 2007 ROAD SYSTEM CHANGES

<b>PETITION NUMBER</b>	<b>COUNTY</b>	<b>APPROVAL DATE</b>	<b>NEW NUMBER</b>	<b>EXISTING NUMBER</b>	<b>STREET NAME</b>	<b>LENGTH (miles)</b>	<b>TYPE OF CHANGE</b>	<b>REMARKS (See Attached Map)</b>
48343	FRANKLIN	8/2/2007	SR 1966		TIMBERLANDS DR	1.74	SYSTEM ADDITION VIA PETITION	MAP A, SEGMENT 1
48343	FRANKLIN	8/2/2007	SR 1967		LUMBERJACK LANE	0.43	SYSTEM ADDITION VIA PETITION	MAP A, SEGMENT 2

PETITION: 48343

CO: Franklin

SR #: 1966 1967 \_\_\_\_\_




Approval Date: 08/02/07

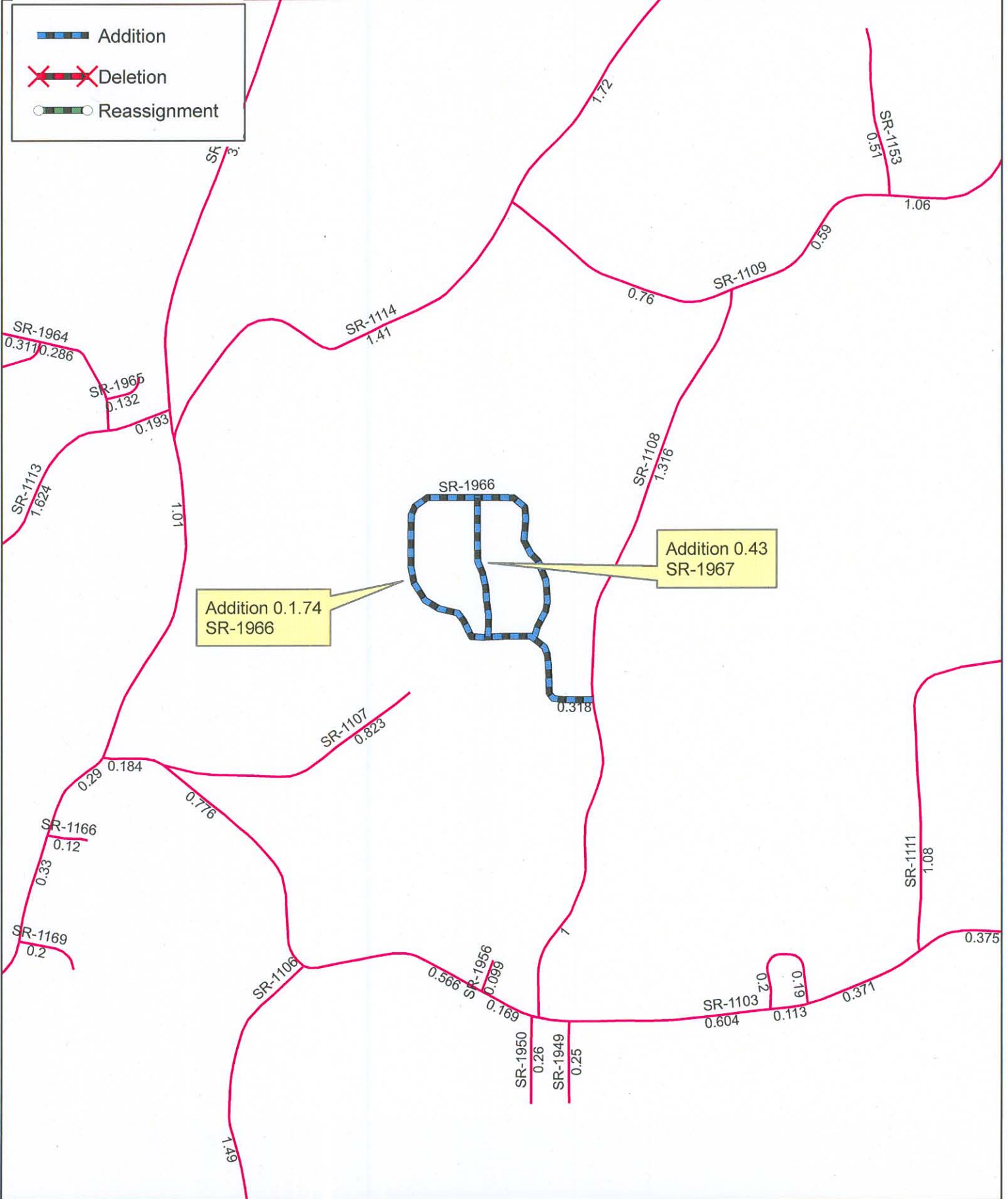
Map Date: 10/04/07

\_\_\_\_\_  
\_\_\_\_\_  
\_\_\_\_\_



**Legend**

-  Addition
-  Deletion
-  Reassignment



Source: Plat

NAME: EDH

SCALE: NTS

Map: 1