



STATE OF NORTH CAROLINA
DEPARTMENT OF TRANSPORTATION

BEVERLY EAVES PERDUE
GOVERNOR

Thursday, August 26, 2010

EUGENE A. CONTI, JR
SECRETARY

MEMORANDUM TO: Mr. C.E. Lassiter, PE
Division Engineer
Division 2

FROM: John C. Farley, Manager
Geographic Information Systems Unit

SUBJECT: 2010 District 2 Road System Changes **-REVISED**

The Data Conversion Group has been authorized to make the following changes to the state road system as indicated below. We request that you make similar changes to the related maps and files in your Division and District offices, and install appropriate road number signs if necessary. we have updated our records accordingly. If our system changes do not conform to the actual conditions in the field, please return this memorandum with recommendations.

Document Number	County	Approval Date
R-2539B	PAMLICO	8/23/2007

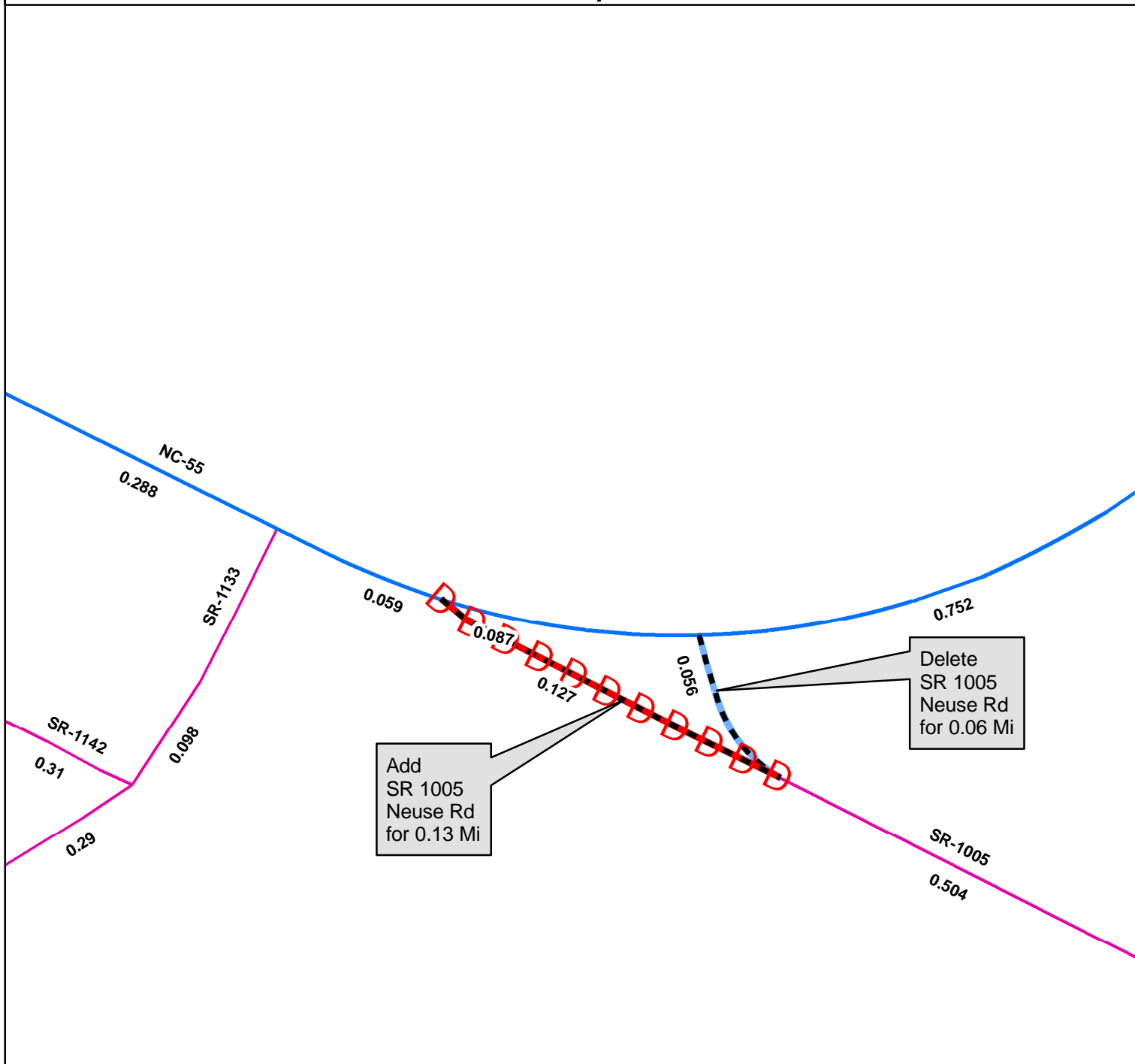
Inquiries about changes should be referred to the GIS Help Desk at (919) 707-2152.
Thank you for your assistance.

JCF

- cc: BSIP
- Bridge Maintenance
- Division Right of Way
- IMG
- Pavement Management
- Permit Unit
- State Road Maintenance
- Traffic Engineering
- Traffic Surveys

2010 ROAD SYSTEM CHANGES









DOCUMENT NUMBER	COUNTY	APPROVAL DATE	NEW NUMBER	EXISTING NUMBER	STREET NAME	LENGT H	TYPE OF CHANGE	REMARKS (See Attached Map)
R-2539B	PAMLICO	8/23/2007		SR 1005	NEUSE RD	0.13	SYSTEM DELETION VIA TIP	MAP A, SEGMENT
R-2539B	PAMLICO	8/23/2007		SR 1005	NEUSE RD	0.06	SYSTEM ADDITION - EXISTING VIA TIP	MAP A, SEGMENT
R-2539B	PAMLICO	8/23/2007		SR 1103	LEE LANDING RD	0.12	SYSTEM DELETION VIA TIP	MAP B, SEGMENT
R-2539B	PAMLICO	8/23/2007		SR 1103	LEE LANDING RD	0.14	SYSTEM ADDITION - EXISTING VIA TIP	MAP B, SEGMENT

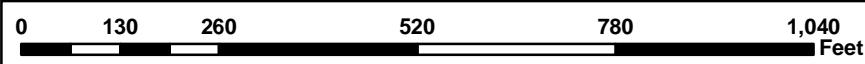


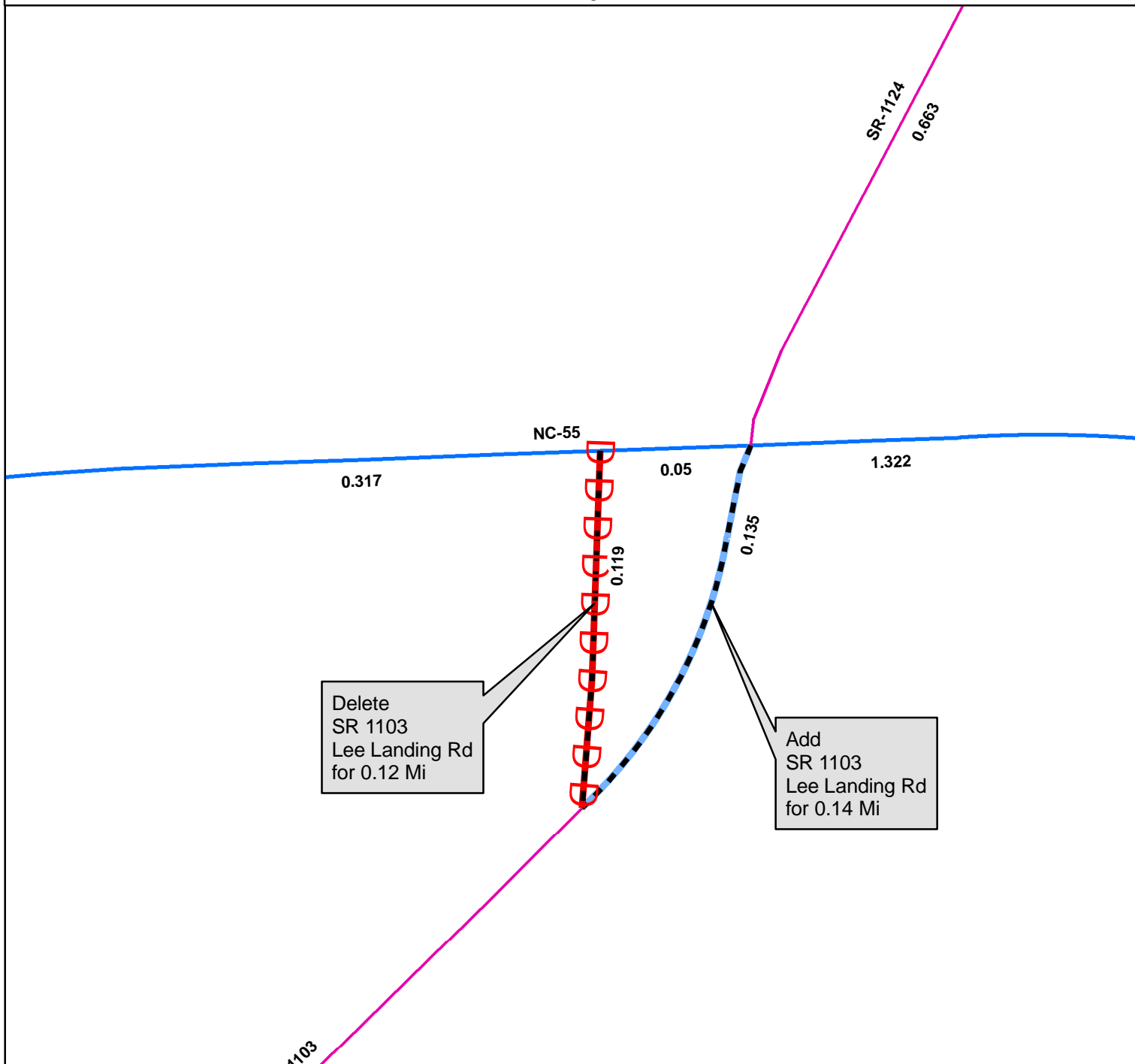
Add
SR 1005
Neuse Rd
for 0.13 Mi

Delete
SR 1005
Neuse Rd
for 0.06 Mi







Legend

-  Addition
-  Deletion
-  Reassignment
-  SR
-  NC
-  US
-  Interstate
-  Ramp





Legend

-  Addition
-  Deletion
-  Reassignment
-  SR
-  NC
-  US
-  Interstate
-  Ramp

