



STATE OF NORTH CAROLINA  
DEPARTMENT OF TRANSPORTATION

MICHAEL F. EASLEY  
GOVERNOR

October 25, 2007

LYNDO TIPPETT  
SECRETARY

**MEMORANDUM TO:** Mr. Timothy Johnson, PE  
Division Engineer  
Division 8

**FROM:** L.C. Smith, Director  
Information, Mapping, and Graphics Unit

**SUBJECT:** 2007 District 2 Road System Changes

The Road Inventory Information Section has been authorized to make the following changes to the state road system as indicated below. We request that you make similar changes to the related maps and files in your Division and District offices, and install appropriate road number signs if necessary. We have updated our records and county maps accordingly. If our system changes do not conform to the actual conditions in the field, please return this memorandum with recommendations.

Petition Number	County	Approval Date
48314	HOKE	7/12/2007

Inquires about changes should be referred to one of the following: Ron Tucker at (919) 212-6080 or Tom Schroder at (919) 212-6090. If you have further questions, please contact Hardee Cox, Road Inventory Information Section Manager at (919) 212-6060. Thank you for your assistance.

LCS/hrc  
enclosures ( )

cc: BSIP  
Bridge Maintenance  
Division Right of Way  
GIS  
Pavement Management  
Permit Unit  
State Road Maintenance  
Traffic Engineering  
Traffic Surveys

# 2007 ROAD SYSTEM CHANGES

PETITION NUMBER	COUNTY	APPROVAL DATE	NEW NUMBER	EXISTING NUMBER	STREET NAME	LENGTH (miles)	TYPE OF CHANGE	REMARKS (See Attached Map)
48314	HOKE	7/12/2007	SR 1730		PHEASANT COURT	0.13	SYSTEM ADDITION VIA PETITION	MAP A, SEGMENT 1
48314	HOKE	7/12/2007	SR 1729		PEREGRINE PLACE	0.06	SYSTEM ADDITION VIA PETITION	MAP A, SEGMENT 1
48314	HOKE	7/12/2007	SR 1728		CONDOR COURT	0.02	SYSTEM ADDITION VIA PETITION	MAP A, SEGMENT 1
48314	HOKE	7/12/2007	SR 1727		ORIOLE COURT	0.04	SYSTEM ADDITION VIA PETITION	MAP A, SEGMENT 1
48314	HOKE	7/12/2007	SR 1726		LARK COURT	0.02	SYSTEM ADDITION VIA PETITION	MAP A, SEGMENT 1
48314	HOKE	7/12/2007	SR 1725		FINCH ROAD	0.60	SYSTEM ADDITION VIA PETITION	MAP A, SEGMENT 1
48314	HOKE	7/12/2007	SR 1724		PURPLE MARTIN PLACE	0.14	SYSTEM ADDITION VIA PETITION	MAP A, SEGMENT 1
48314	HOKE	7/12/2007	SR 1723		ROBIN PLACE	0.15	SYSTEM ADDITION VIA PETITION	MAP A, SEGMENT 1
48314	HOKE	7/12/2007	SR 1722		CHICKADEE STREET	0.09	SYSTEM ADDITION VIA PETITION	MAP A, SEGMENT 1
48314	HOKE	7/12/2007		SR 1515 EXT	SPARROW DRIVE	0.25	SYSTEM ADDITION VIA PETITION	MAP A, SEGMENT 1



PETITION: 48314

CO: Hoke




SR #: 1722,1723,1724,1725,1726

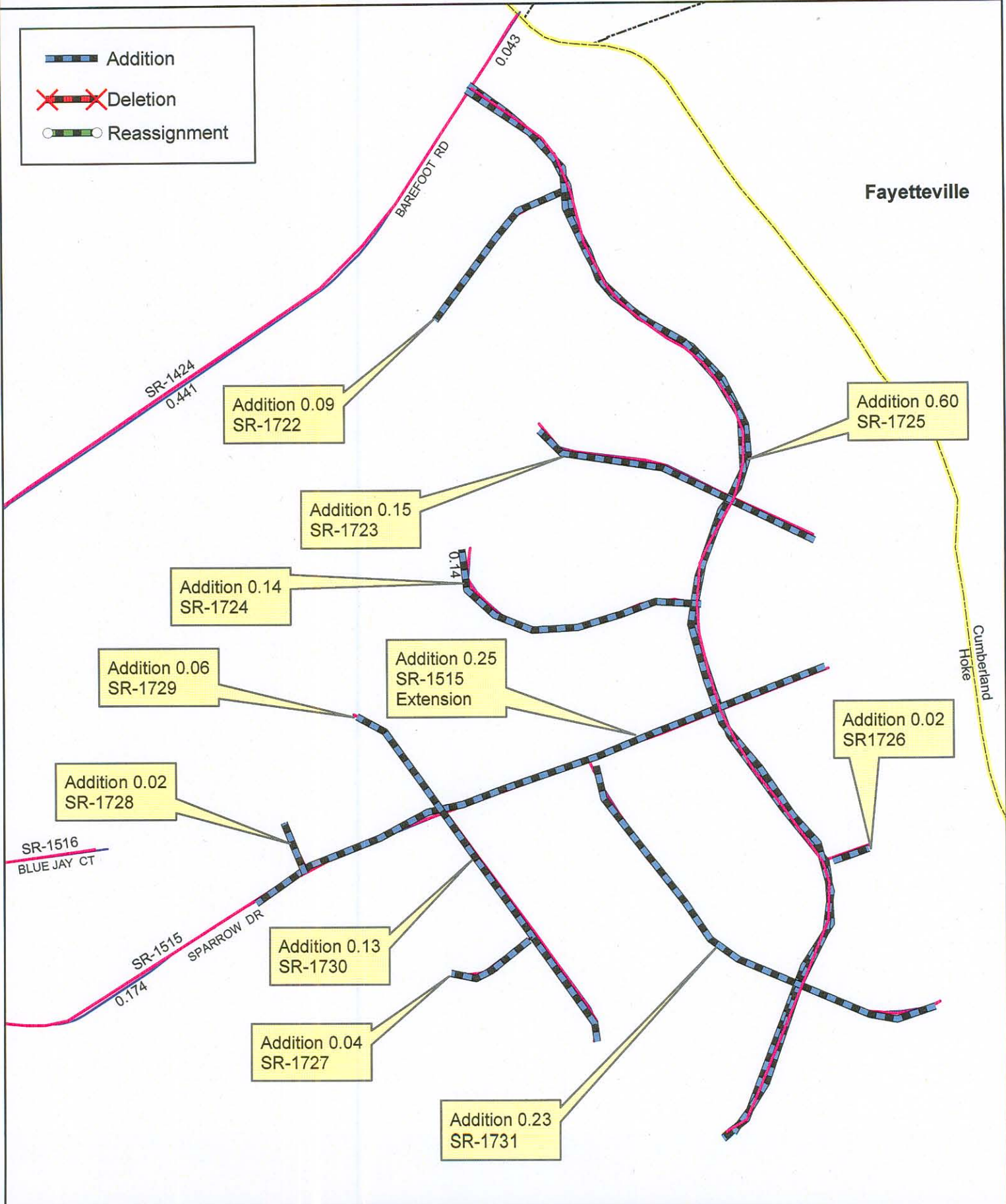
1727,1728,1729,1730,1731

Approval Date: 07/12/2007 Map Date: 10/25/2007

1515 Extension



 Addition  
 Deletion  
 Reassignment



Source: Platt

NAME: tjb

SCALE: N/A

Map: A