



STATE OF NORTH CAROLINA  
DEPARTMENT OF TRANSPORTATION

MICHAEL F. EASLEY  
GOVERNOR

September 26, 2007

LYNDO TIPPETT  
SECRETARY

**MEMORANDUM TO:** Mr. H. Allen Pope, PE  
Division Engineer  
Division 3

**FROM:** L.C. Smith, Director  
Information, Mapping, and Graphics Unit

**SUBJECT:** 2007 District 1 Road System Changes

The Road Inventory Information Section has been authorized to make the following changes to the state road system as indicated below. We request that you make similar changes to the related maps and files in your Division and District offices, and install appropriate road number signs if necessary. We have updated our records and county maps accordingly. If our system changes do not conform to the actual conditions in the field, please return this memorandum with recommendations.

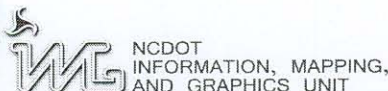
Petition Number	County	Approval Date
48300	PENDER	7/12/2007

Inquires about changes should be referred to one of the following: Ron Tucker at (919) 212-6080 or Tom Schroder at (919) 212-6090. If you have further questions, please contact Hardee Cox, Road Inventory Information Section Manager at (919) 212-6060. Thank you for your assistance.

LCS/hrc  
enclosures ( )

cc: BSIP  
Bridge Maintenance  
Division Right of Way  
GIS  
Pavement Management  
Permit Unit  
State Road Maintenance  
Traffic Engineering  
Traffic Surveys

**MAILING ADDRESS:**  
NC DEPARTMENT OF TRANSPORTATION  
INFORMATION, MAPPING AND GRAPHICS UNIT  
1587 MAIL SERVICE CENTER  
RALEIGH NC 27699-1587



**LOCATION:**  
3401 CARL SANDBURG CT.  
RALEIGH, NC 27610

# 2007 ROAD SYSTEM CHANGES

PETITION NUMBER	COUNTY	APPROVAL DATE	NEW NUMBER	EXISTING NUMBER	STREET NAME	LENGTH (miles)	TYPE OF CHANGE	REMARKS (See Attached Map)
48300	PENDER	7/12/2007		SR 1676 EXT	N BELVEDERE DR	0.75	SYSTEM ADDITION VIA PETITION	MAP A, SEGMENT 1
48300	PENDER	7/12/2007	SR 1732		YAUPON CT	0.14	SYSTEM ADDITION VIA PETITION	MAP A, SEGMENT 2
48300	PENDER	7/12/2007	SR 1733		ELDERBERRY CT	0.05	SYSTEM ADDITION VIA PETITION	MAP A, SEGMENT 3
48300	PENDER	7/12/2007	SR 1734		SOUTHERN MAGNOLIA CT	0.14	SYSTEM ADDITION VIA PETITION	MAP A, SEGMENT 4

PETITION: 48300




CO: Pender

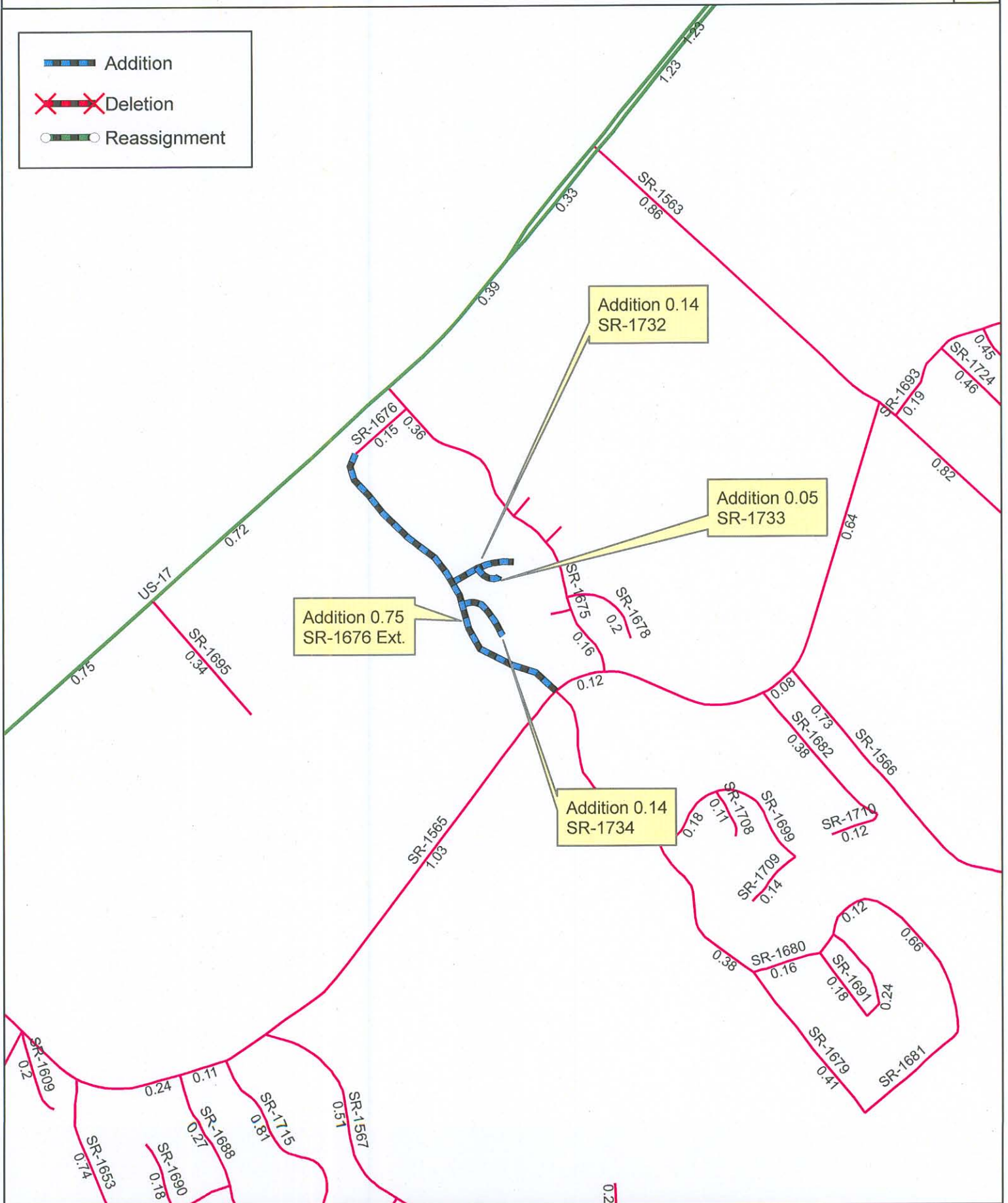
SR #: 1676 Ext. 1732 1733 1734

Approval Date: 07/12/07

Map Date: 09/25/07



 Addition  
 Deletion  
 Reassignment



Source: Plat

NAME: EDH

SCALE: NTS

Map: 3