



STATE OF NORTH CAROLINA
DEPARTMENT OF TRANSPORTATION

MICHAEL F. EASLEY
GOVERNOR

December 03, 2007

LYNDO TIPPETT
SECRETARY

MEMORANDUM TO: Mr. Mike Mills, PE
Division Engineer
Division 7

FROM: Information, Mapping, and Graphics Unit

SUBJECT: 2007 District 1 Road Sytem Changes

The Road Inventory Information Section has been authorized to make the following changes to the state road system as indicated below. We request that you make similar changes to the related maps and files in your Division and District offices, and install appropriate road number signs if necessary. We have updated our records and county maps accordingly. If our system changes do not conform to the actual conditions in the field, please return this memorandum with recommendations.

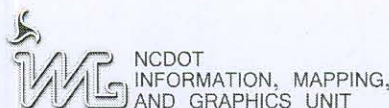
Municipality	County	Approval Date
GRAHAM	ALAMANCE	6/7/2007

Inquires about changes should be referred to one of the following: Ron Tucker at (919) 212-6080 or Tom Schroder at (919) 212-6090. If you have further questions, please contact Hardee Cox, Road Inventory Information Section Manager at (919) 212-6060. Thank you for your assistance.

HRC
enclosures ()

- cc: BSIP
- Bridge Maintenance
- Division Right of Way
- GIS
- Pavement Management
- Permit Unit
- State Road Maintenance
- Traffic Engineering
- Traffic Surveys

MAILING ADDRESS:
NC DEPARTMENT OF TRANSPORTATION
INFORMATION, MAPPING AND GRAPHICS UNIT
1587 MAIL SERVICE CENTER
RALEIGH NC 27699-1587



LOCATION:
3401 CARL SANDBURG CT.
RALEIGH, NC 27610

2007 ROAD SYSTEM CHANGES

MUNICIPALITY	COUNTY	APPROVAL DATE	NEW NUMBER	EXISTING NUMBER	STREET NAME	LENGTH (miles)	TYPE OF CHANGE	REMARKS (See Attached Map)
GRAHAM	ALAMANCE	6/7/2007		SR 2191	DOGWOOD LANE	0.30	SYSTEM DELETION VIA MUNICIPAL AGREEMENT	MAP A, SEGMENT 1
GRAHAM	ALAMANCE	6/7/2007		SR 2192	POND DRIVE	0.10	SYSTEM DELETION VIA MUNICIPAL AGREEMENT	MAP A, SEGMENT 2
GRAHAM	ALAMANCE	6/7/2007		SR 2193	MARTIN AVENUE	0.10	SYSTEM DELETION VIA MUNICIPAL AGREEMENT	MAP A, SEGMENT 3
GRAHAM	ALAMANCE	6/7/2007		SR 2194	EDGEWOOD LANE	0.20	SYSTEM DELETION VIA MUNICIPAL AGREEMENT	MAP A, SEGMENT 4
GRAHAM	ALAMANCE	6/7/2007		SR 2195	MARTIN AVENUE	0.60	SYSTEM DELETION VIA MUNICIPAL AGREEMENT	MAP A, SEGMENT 5
GRAHAM	ALAMANCE	6/7/2007		SR 2196	MEADOW LANE	0.30	SYSTEM DELETION VIA MUNICIPAL AGREEMENT	MAP A, SEGMENT 6
GRAHAM	ALAMANCE	6/7/2007		SR 2202	CEDAR CIRCLE	0.05	SYSTEM DELETION VIA MUNICIPAL AGREEMENT	MAP A, SEGMENT 7
GRAHAM	ALAMANCE	6/7/2007		SR 2257	RUMAR STREET	0.30	SYSTEM DELETION VIA MUNICIPAL AGREEMENT	MAP A, SEGMENT 8

MUN AGR: 0007070607

CO: Alamance




SR #: 2191 2192 2193 2194 2195

Approval Date: 060707

Map Date: 113007

2196 2202 2257



 Addition
 Deletion
 Reassignment

