



STATE OF NORTH CAROLINA
DEPARTMENT OF TRANSPORTATION

MICHAEL F. EASLEY
GOVERNOR

November 14, 2007

LYNDO TIPPETT
SECRETARY

MEMORANDUM TO: Mr. Barry S. Moose, PE
Division Engineer
Division 10

FROM: Information, Mapping, and Graphics Unit

SUBJECT: 2007 District 3 Road System Changes

The Road Inventory Information Section has been authorized to make the following changes to the state road system as indicated below. We request that you make similar changes to the related maps and files in your Division and District offices, and install appropriate road number signs if necessary. We have updated our records and county maps accordingly. If our system changes do not conform to the actual conditions in the field, please return this memorandum with recommendations.

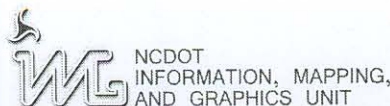
Municipality	County	Approval Date
INDIAN TRAIL	UNION	5/3/2007

Inquires about changes should be referred to one of the following: Ron Tucker at (919) 212-6080 or Tom Schroder at (919) 212-6090. If you have further questions, please contact Hardee Cox, Road Inventory Information Section Manager at (919) 212-6060. Thank you for your assistance.

HRC
enclosures ()

cc: BSIP
Bridge Maintenance
Division Right of Way
GIS
Pavement Management
Permit Unit
State Road Maintenance
Traffic Engineering
Traffic Surveys

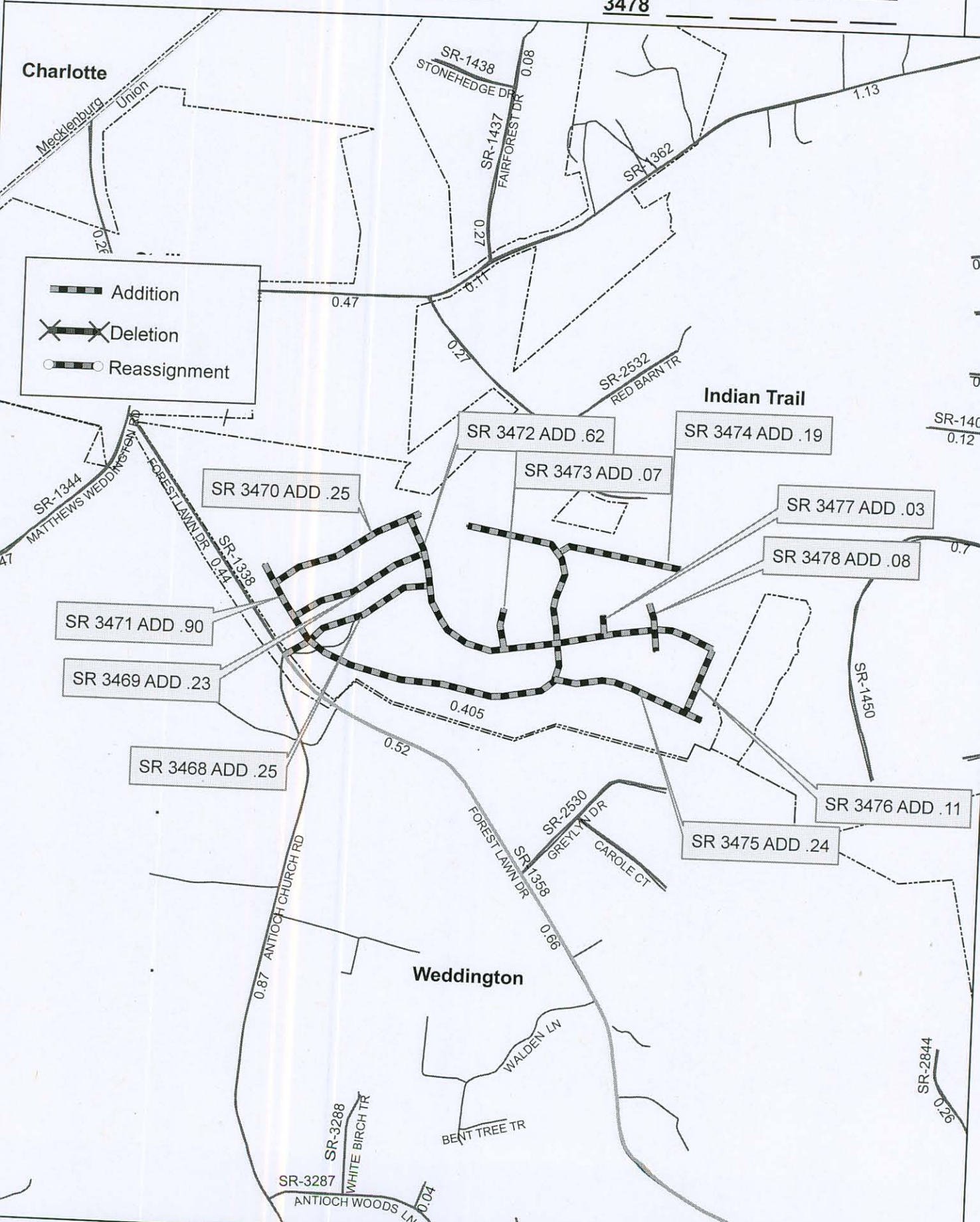
MAILING ADDRESS:
NC DEPARTMENT OF TRANSPORTATION
INFORMATION, MAPPING AND GRAPHICS UNIT
1587 MAIL SERVICE CENTER
RALEIGH NC 27699-1587



LOCATION:
3401 CARL SANDBURG CT.
RALEIGH, NC 27610

2007 ROAD SYSTEM CHANGES

MUNICIPALITY	COUNTY	APPROVAL DATE	NEW NUMBER	EXISTING NUMBER	STREET NAME	LENGTH (miles)	TYPE OF CHANGE	REMARKS (See Attached Map)
INDIAN TRAIL	UNION	5/3/2007	SR 3479		SUMMRCRESTE DRIVE	0.13	SYSTEM ADDITION VIA MUNICIPAL AGREEMENT	MAP , SEGMENT
INDIAN TRAIL	UNION	5/3/2007	SR 3478		THISTLEDOWN COURT	0.08	SYSTEM ADDITION VIA MUNICIPAL AGREEMENT	MAP , SEGMENT
INDIAN TRAIL	UNION	5/3/2007	SR 3477		DUMONT COURT	0.03	SYSTEM ADDITION VIA MUNICIPAL AGREEMENT	MAP , SEGMENT
INDIAN TRAIL	UNION	5/3/2007	SR 3476		DELAMERE DRIVE	0.11	SYSTEM ADDITION VIA MUNICIPAL AGREEMENT	MAP , SEGMENT
INDIAN TRAIL	UNION	5/3/2007	SR 3475		LYTTON LANE	0.24	SYSTEM ADDITION VIA MUNICIPAL AGREEMENT	MAP , SEGMENT
INDIAN TRAIL	UNION	5/3/2007	SR 3474		DELACOURT LANE	0.19	SYSTEM ADDITION VIA MUNICIPAL AGREEMENT	MAP , SEGMENT
INDIAN TRAIL	UNION	5/3/2007	SR 3473		DOVERSTONE COURT	0.07	SYSTEM ADDITION VIA MUNICIPAL AGREEMENT	MAP , SEGMENT
INDIAN TRAIL	UNION	5/3/2007	SR 3472		STANBURY DRIVE	0.62	SYSTEM ADDITION VIA MUNICIPAL AGREEMENT	MAP , SEGMENT
INDIAN TRAIL	UNION	5/3/2007	SR 3471		CAMROSE CROSSING	0.90	SYSTEM ADDITION VIA MUNICIPAL AGREEMENT	MAP , SEGMENT
INDIAN TRAIL	UNION	5/3/2007	SR 3470		FORBISHIRE DRIVE	0.25	SYSTEM ADDITION VIA MUNICIPAL AGREEMENT	MAP , SEGMENT
INDIAN TRAIL	UNION	5/3/2007	SR 3469		ELSMORE DRIVE	0.23	SYSTEM ADDITION VIA MUNICIPAL AGREEMENT	MAP , SEGMENT
INDIAN TRAIL	UNION	5/3/2007	SR 3468		CASTLEFORD BLVD	0.25	SYSTEM ADDITION VIA MUNICIPAL AGREEMENT	MAP , SEGMENT



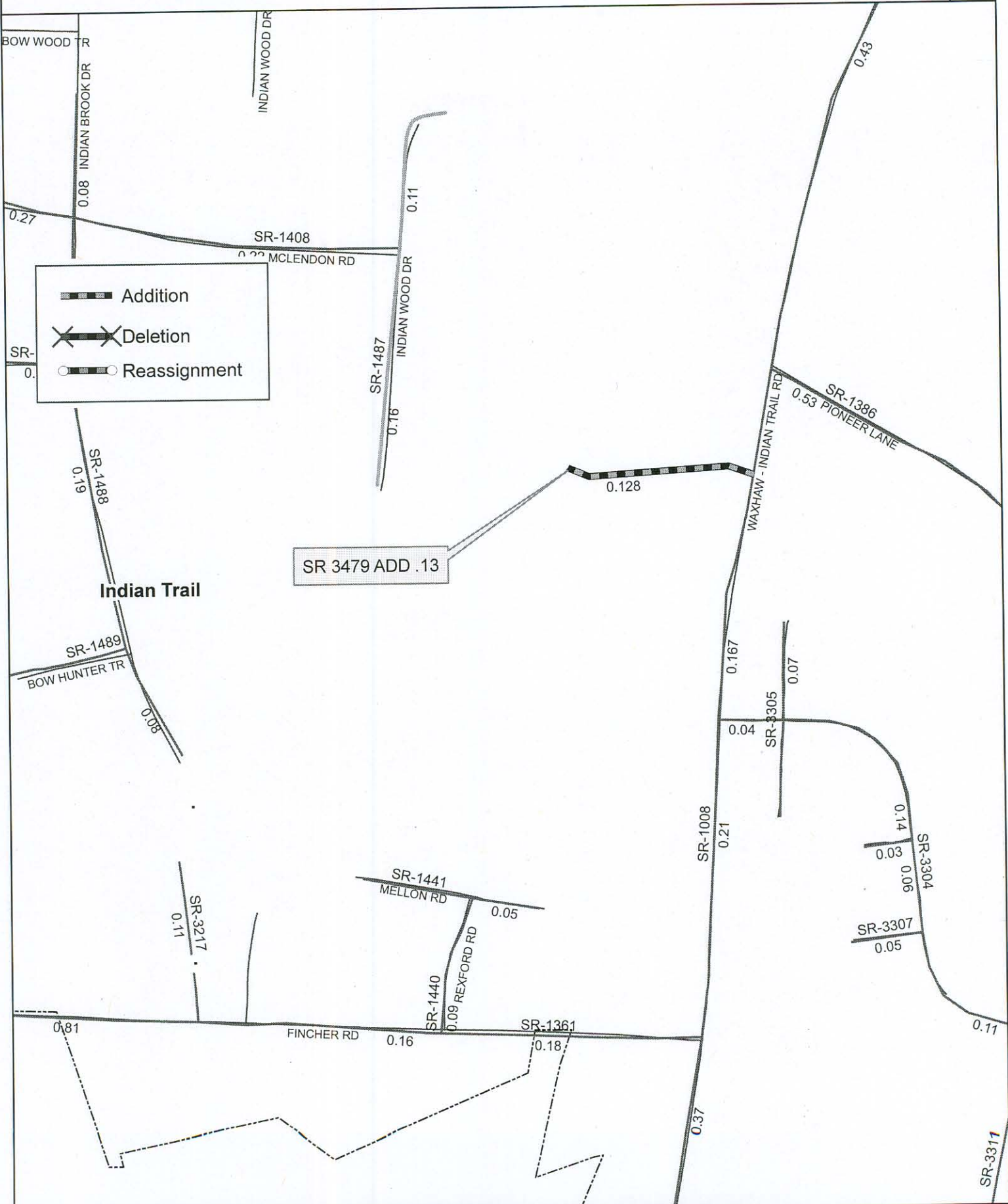
MUN AGR: 8910080507

CO: UNION

SR #: 3479

Approval Date: 05/03/07

Map Date: 11/13/07



Source: XXXXXXXX

NAME: GBW

SCALE: XXX

Map: X