



STATE OF NORTH CAROLINA
DEPARTMENT OF TRANSPORTATION

MICHAEL F. EASLEY
GOVERNOR

October 02, 2007

LYNDO TIPPETT
SECRETARY

MEMORANDUM TO: Mr. Barry S. Moose, PE
Division Engineer
Division 10

FROM: L.C. Smith, Director
Information, Mapping, and Graphics Unit

SUBJECT: 2007 District 3 Road System Changes

The Road Inventory Information Section has been authorized to make the following changes to the state road system as indicated below. We request that you make similar changes to the related maps and files in your Division and District offices, and install appropriate road number signs if necessary. We have updated our records and county maps accordingly. If our system changes do not conform to the actual conditions in the field, please return this memorandum with recommendations.

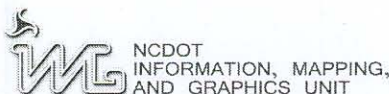
Petition Number	County	Approval Date
48217	UNION	4/5/2007

Inquires about changes should be referred to one of the following: Ron Tucker at (919) 212-6080 or Tom Schroder at (919) 212-6090. If you have further questions, please contact Hardee Cox, Road Inventory Information Section Manager at (919) 212-6060. Thank you for your assistance.

LCS/hrc
enclosures ()

cc: BSIP
Bridge Maintenance
Division Right of Way
GIS
Pavement Management
Permit Unit
State Road Maintenance
Traffic Engineering
Traffic Surveys

MAILING ADDRESS:
NC DEPARTMENT OF TRANSPORTATION
INFORMATION, MAPPING AND GRAPHICS UNIT
1587 MAIL SERVICE CENTER
RALEIGH NC 27699-1587



LOCATION:
3401 CARL SANDBURG CT.
RALEIGH, NC 27610

2007 ROAD SYSTEM CHANGES

PETITION NUMBER	COUNTY	APPROVAL DATE	NEW NUMBER	EXISTING NUMBER	STREET NAME	LENGTH (miles)	TYPE OF CHANGE	REMARKS (See Attached Map)
48217	UNION	4/5/2007	SR 3460		LEGACY OAK DRIVE	0.44	SYSTEM ADDITION VIA PETITION	MAP , SEGMENT
48217	UNION	4/5/2007	SR 3453		OCCANEECHI CT	0.06	SYSTEM ADDITION VIA PETITION	MAP , SEGMENT
48217	UNION	4/5/2007	SR 3454		MEHERRIN COURT	0.15	SYSTEM ADDITION VIA PETITION	MAP , SEGMENT
48217	UNION	4/5/2007	SR 3455		CONSTITUTION DRIVE	0.29	SYSTEM ADDITION VIA PETITION	MAP , SEGMENT
48217	UNION	4/5/2007	SR 3456		LIBERTY HALL COURT	0.36	SYSTEM ADDITION VIA PETITION	MAP , SEGMENT
48217	UNION	4/5/2007	SR 3457		BELLOAK LANE	0.36	SYSTEM ADDITION VIA PETITION	MAP , SEGMENT
48217	UNION	4/5/2007	SR 3452		SPRATT LANE	0.24	SYSTEM ADDITION VIA PETITION	MAP , SEGMENT
48217	UNION	4/5/2007	SR 3459		LORD ANSON DRIVE	0.31	SYSTEM ADDITION VIA PETITION	MAP , SEGMENT
48217	UNION	4/5/2007	SR 3467		TOMPKINS LANE	0.21	SYSTEM ADDITION VIA PETITION	MAP , SEGMENT
48217	UNION	4/5/2007	SR 3461		ROYAL COLONY DRIVE	0.96	SYSTEM ADDITION VIA PETITION	MAP , SEGMENT
48217	UNION	4/5/2007	SR 3462		SCOTSMAN COURT	0.10	SYSTEM ADDITION VIA PETITION	MAP , SEGMENT
48217	UNION	4/5/2007	SR 3463		MCALPINE COURT	0.06	SYSTEM ADDITION VIA PETITION	MAP , SEGMENT
48217	UNION	4/5/2007	SR 3464		GILEAD LANE	0.14	SYSTEM ADDITION VIA PETITION	MAP , SEGMENT

PETITION NUMBER	COUNTY	APPROVAL DATE	NEW NUMBER	EXISTING NUMBER	STREET NAME	LENGTH (miles)	TYPE OF CHANGE	REMARKS (See Attached Map)
48217	UNION	4/5/2007	SR 3465		KING GEORGE LANE	0.33	SYSTEM ADDITION VIA PETITION	MAP , SEGMENT
48217	UNION	4/5/2007	SR 3466		TUSCARORA LANE	0.05	SYSTEM ADDITION VIA PETITION	MAP , SEGMENT
48217	UNION	4/5/2007	SR 3458		DODONA DRIVE	0.05	SYSTEM ADDITION VIA PETITION	MAP , SEGMENT

PETITION #: 48217

CO: UNION

SR #: 3452 3453 3454 3455

Approval Date: 04/05/07




Map Date: 10/02/07

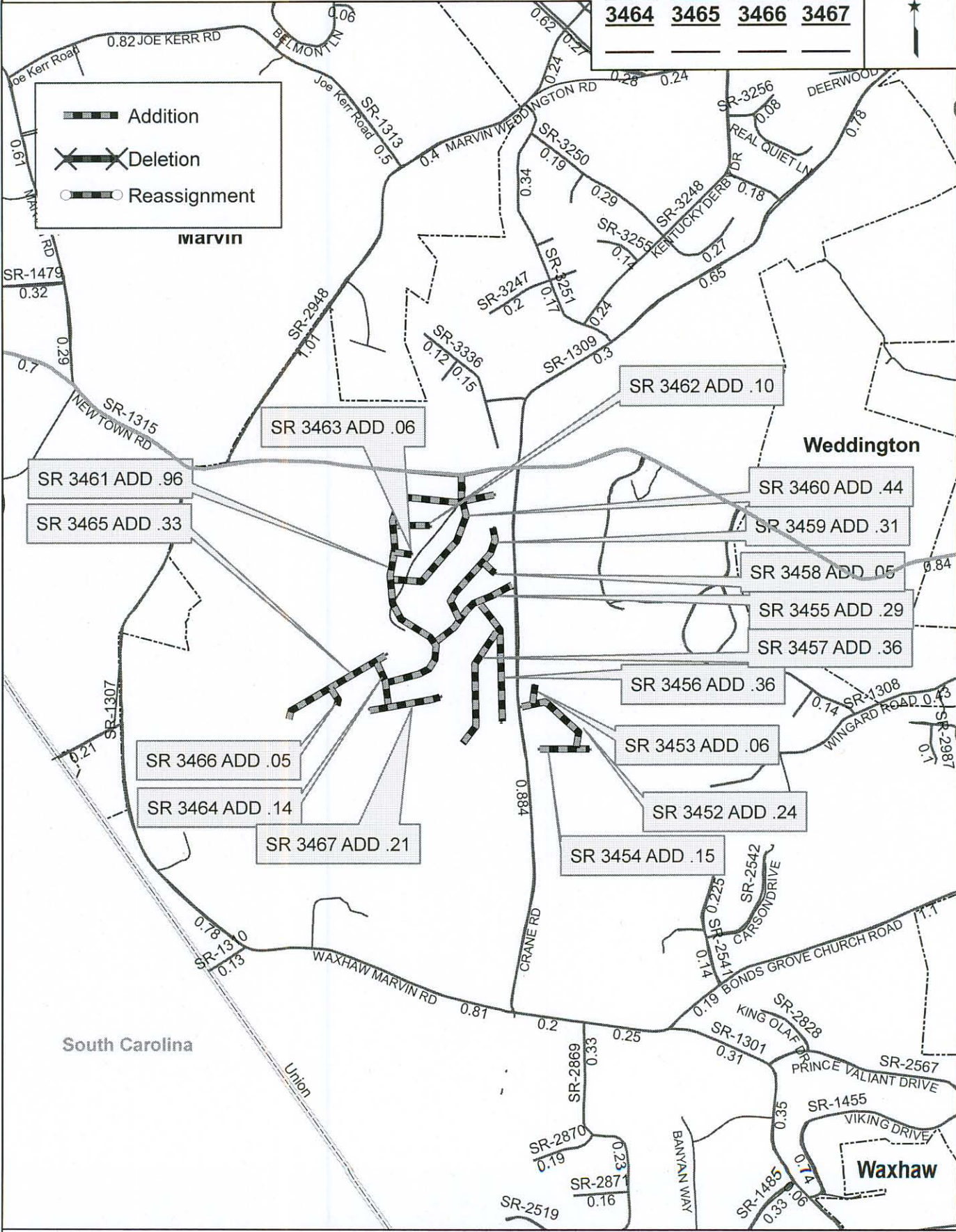
3456 3457 3458 3459

3460 3461 3462 3463

3464 3465 3466 3467



 Addition
 Deletion
 Reassignment



Source: .

NAME: GBW

SCALE: .

Page: .